

Sullivan Co. Td.

COLE

*Cole - Sull. Co. Td.
East Tenn*

SOLOMON	FROM	STATE OF NORTH CAROLINA	200A LINDAL CRK	1	200	GRANT	OCT 23	1782		
JOSEPH	FROM	SAME	363A BEAVER CRK	2	419	GRANT	NOV 27	1789	MAR 4	1790
SAME	FROM	SAME	72A LINVILES CRK	2	420	GRANT	NOV 27	1789	MAR 4	1790
MATTHIAS	FROM	JOHN WOODS	200A LENVILS CRK	2	450	DEED	SEP 14	1789	JAN 17	1791
SOLOMON & MARY	TO	JEREMIAH HARRIS	200A LINVAL CRK	2	515	DEED	OCT 24	1785	JUN 2	1792
SOLOMON	FROM	STATE OF NORTH CAROLINA	386A BEAVER CRK	2	580	GRANT	NOV 26	179-	FEB 26	1793
ELISHA	FROM	JOSEPH COLE SR	263A BEAVER CRK	2	657	DEED	MAR 18	1793	APR 16	1794
JOSEPH SR.	TO	ELISHA COLE	263A BEAVER CRM	2	657	DEED	MAR 18	1793	APR 16	1794
JOSEPH & RUTH	TO	HENERY SHRITE	72A LINVILE CRK	2	692	DEED	SEP 14	1791	JUL 22	1794
MATTHEW & DIANNA	TO	SAME	200A LINVILES CRK	2	693	DEED	SEP 14	1791	JUL 22	1794
SOLOMON	TO	JOSEPH COLE JR.	386A BEAVER CRK	2	775	DEED	FEB 23	1794	MAY 13	1795
JOSEPH JR.	FROM	SOLOMON COLE	386A BEAVER CRK	2	775	DEED	FEB 23	1794	MAY 13	1795
JOSEPH	TO	JEREMIAH HARRIS	200A	2	817	DEED	AUG 27	1795	SEP 14	1795
SAME	FROM	STATE OF NORTH CAROLINA	200A	3	7	GRANT	DEC 5	1794	SEP 24	1795
SAME	FROM	SAME	50A	3	52	GRANT	OCT 23	1792	MAY 30	1796
SAME C.	TO	JOB KEY	50A	3	58	DEED	MAY 24	1796	JUN 2	1796
JOSEPH SR.	TO	WILLIAM WADLOW & C	100A BEAVER CRK	3	128	DEED	OCT 7	1791	SEP 1	1797
SAMPSON	FROM	JOHN BROWN	225A BEAVER DAM CRK	3	291	DEED	FEB 18	1799	FEB 28	1800
SAMUEL	FROM	GEORGE BROWN	400A BEAVER DAM CRK	3	292	DEED	FEB 18	1799	FEB 28	1800
JOSEPH	TO	PHILLIP HOBACH	262A BEAVER CRK	3	305	DEED	FEB 8	1800	MAR 20	1800
SAME JR.	TO	CHARLES PHILLIPS	11 1/2 A BEAVER CRK	3	370	DEED	AUG 28	1797	APR 20	1801
ELISHA	TO	JOHN ALEXANDER	110A	3	378	DEED	OCT 8	1800	JUN 4	1800
SAME	TO	GEORGE MALONE	1 NEGRO	4	742	B OF S	DEC 1	1801	JUN 11	1806
SAME	FROM	EDWARD COX	86A	6	19	DEED	FEB 17	1807	MAR 17	1809
SAME	FROM	JOHN COLE	100A HOLS R	6	135	DEED	JUL 20	1810	MAY 13	1811
JOHN	TO	ELISHA COLE	100A HOLS R	6	135	DEED	JUL 20	1810	MAY 13	1811

NAME	TO FROM	NAME	DISTRICT, AREA AND LOCATION	WHERE RECORDED		KIND	DATE OF DEED			DATE OF RECOR			
				Book	Page		Mo.	Day	Year	Mo.	Day	Year	
COLE	✓ JOHN	TO	ELISHA COLE	100A HOLS R	6	135	DEED	JUL	20	1810	MAY	13	18
	✓ ELISHA	FROM	SAMUEL HAMPTON	TRACT BEAVER CRK	6	430	DEED	FEB	15	1813	JUL	20	18
	JOHN	FROM	WILLIAM MALONE	400A HORSE CRK	7	255	DEED	NOV	20	1815	FEB	5	18
	ELISHA	TO	JOSEPH WALLACE	86A	7	273	DEED	MAY	9	1818	JUN	6	18
	JOHN	TO	BRAXTON EDGMAN	400A HORSE CRK	7	345	DEED	FEB	11	1818	OCT	28	18
	ELISHA	TO	GEORGE GREENWAY	¼A MIDDLETOWN	8	67	DEED	JAN	27	1809	MAY	7	18
	WILLIAM	FROM	JOHN TAYLOR	30A	9	277	DEED	MAY	23	1822	JAN	28	18
	ELISHA	TO	ADAM MILLER	267A BEAVER CRK	10	7	DEED	FEB	6	1824	JUN	19	18
	SAME	FROM	FINLEY M. McCORKLE	INTEREST IN LAND	10	29	DEED	AUG	18	1823	JUL	14	18
	CLARK & POLLY	TO	JOHN COX	43A HOLS R	10	175	DEED	AUG	16	1825	SEP	6	18
	ELISHA	TO	NATHAN WEBB &C	400A HOLS R	10	198	DEED	OCT	4	1825	DEC	29	18
	SAME BY SHF	TO	SAME	LAND HOLS R	10	248	DEED	MAY	18	1826	JUN	2	18
	SAME	TO	ROBERT HUGHES	100A HOLS R	10	270	DEED	AUG	23	1826	SEP	11	18
	ELISHA	FROM	JACOB NIDEVER	200A CALBOTH'S CRK	10	316	DEED	FEB	17	1827	MAR	21	18
	SAME	TO	BENJAMIN BOOHER	200A COLBOTH'S CRK	10	317	DEED	FEB	20	1827	MAR	21	18
	SAME	TO	JAMES HALL &C	400A S OF HOLS R	11	5	DEED	JUL	1	1829	APR	19	18
	WILLIAM	TO	JOHN BEARD	4A	11	208	DEED	DEC	10	1830	MAR	11	18
	ELISHA	TO	GEORGE GAMMON TR	241A S OF HOLS R	11	234	D OF T	MAY	23	1833	MAY	30	18
	SAME	FROM	SAMUEL McCORKLE	3A N. OF HOLS R	11	244	DEED	MAY	22	1833	JUN	6	18
	SAME	TO	THOMAS BEARD	200A S OF HOLS R	11	416	DEED	DEC	3	1834	APR	14	18
	JOSEPH &C	FROM	STATE OF NORTH CAROLINA	100A LINVILS CRK	11	434	WARRANT	MAY	28	1835	AUG	8	18
	ELIJAH BY REFEREES	TO	JOHN HIMES	100A	12	222	AWARD	OCT	1	1838	OCT	5	18
	ELISHA BY SHF	TO	ABRAHAM McCLELLAN	250A	12	272	DEED	FEB	16	1839	FEB	25	18
	JOHN	FROM	ABRAHAM GREGG	10½A	14	51	DEED	MAY	2	1844	FEB	1	18
	JAMES &C	TO	JESSE CROSS	15A	14	166	DEED	DEC	1	1845	DEC	8	18
	JANE &C	TO	SAME	15A	14	166	DEED	DEC	1	1845	DEC	8	18
	SAME	FROM	A. McCLELLAN	INT LAND	14	166	REL	DEC	1	1845	DEC	6	18
	JAMES &C	FROM	SAME	INT LAND	14	166	REL	DEC	1	1845	DEC	6	18
	JOHN	TO	JESSE CROSS	10½A	14	188	DEED	JAN	5	1846	FEB	6	18
	SAME	FROM	SAME	100A	14	221	DEED	JAN	7	1846	FEB	6	18

Joseph Cole

DB 28657


Sullivan Co TN

657

Western Territory South of the Ohio Sullivan County

March 18th 1793 Know all men by these presents that I do
do hereby sell of the County of Sullivan & Tennessee fore
said for & in consideration of the sum of two hundred &
fifty pounds Virginia Currency to him in hand paid
have bargained & sold unto Elisha Cole one certain tract
or parcels of Land containing two hundred & sixty three
Acres lying & being in the County of Sullivan on the waters
of Beaver Creek beginning on the North side of the Creek
at a black oak & running thence South 23 East 29 poles to a
stake South 5 East 9 poles to a white ^{Oak} by a road South 30
East 136 poles to a hickory North 20 East 66 poles to a black
oak thence a straight line to Wadly's line corner thence along
Wadly's line down to the creek to a hickory & black oak thence
a straight line down the creek to the beginning being
part of a three hundred & sixty three acre Survey the said Jose

ph Cole sen^r doth hereby promise for myself my heirs and af
igns to warrant & defend the ^{3^d} bargained premises unto the sd
Elisha Cole his heirs and assigns forever with all ^{the} woodlands
orchards houses ^{water} & water courses to the sole use & behoof of him the
said Elisha Cole his heirs and assigns forever with all the appurten
ances thereunto belonging with ^{the} premises I doth hereby promise
to ^{perpetually} defend against the claims or claims of any person or pers
ons whatsoever in fee simple unto the sd Elisha Cole his heirs
and assigns forever in witness whereof I have hereunto set my
hand & seal this day and year above written Signed sealed and delivered
in presence of

Joseph Cole sen^r 

Andrew Crockett } June 29th 1792 a day of s^d sessions the with
Joseph Smith } in due was proven by the oath of Joseph Cole a
witness }
April 16 1794

Test Math. Wheeler

Edw. W. A.

John Cole
to
Elisha Cole

Sullivan Co
DBB 8135

Cole to Cole

State of Tennessee Sullivan County February 21st 1811
The Execution of this deed is acknowledged in open Court by
John Cole party thereto In testimony whereof I the Clerk of said County
do subscribe my name and affix
this 20th Day of March 1811 at the Court House
County of Sullivan
(W. H. Cole 1811)

This indenture made this twentieth day of July in the year of our Lord
one thousand eight hundred and eleven between John Cole of the County
of Sullivan of the one part and Elisha Cole of the County and State
of Tennessee of the other part witnesseth that for and in consideration of
the sum of five hundred Spanish Milled dollars to me in hand by the said
Elisha Cole the Receipt whereof is hereby acknowledged that I John Cole granted
bargained and sold and by these presents do grant bargain sell alien and
confirm unto the said Elisha Cole a certain tract piece or parcel of Land
lying and being in the County of said Sullivan South of Holston River the said
Lands being taken out of Leonard Harts survey for the benefit of Walter
Cunningham which is bounded as follows To wit Beginning at Hickory Corner
of said survey standing south of a small spring running thence North one
hundred and twenty two to a white oak and Hickory then North fifty two
Degrees East thirty seven poles to a double post oak then South thirty seven
Degrees East thirty poles to George Allamers Corner then with his line the same
Course one hundred and twenty three poles to his Corner thence the above
Course to a stake on the blaine line of the above Leonard Harts Survey
then with the said line said to be South Fifty three Degrees west to a
Chesnut oak and from thence to the beginning said to be West forty
two poles containing one hundred acres more or less which tract or parcel
of Land the said John Cole hath hereby granted bargained and sold
unto the said Elisha Cole together with all the appurtenances privy and
End Emoluments thereto belonging for the only proper use and
 behoof of him the said Elisha Cole his heirs Executors Administrators or
Assigns and I the said John Cole hath Lawful power and authority
to convey the above premises granted by these presents unto the said
Elisha Cole and for me my heirs Executors Administrators I do
freely and lawfully warrant and forever the above premises unto the
said E. Cole by these presents In Testimony whereof I have hereunto
set my hand and affixed my seal this day and year above written
Signed sealed and delivered
In presence of us
John Smith
Joseph White

John Cole Seal
marks

State of Tennessee Sullivan County at February 21st 1811 The Execution
of this deed was acknowledged in open Court by John Cole party
thereto in presence of the Clerk of said County and the Clerk of said
County

of James
and others
of the one
the other
deed
and by the
of the
and and
deed and
all my
fact of parcel
Sullivan County
to Thomas
of the
we but we
right by
oak sapling
line South
to a white
and Wall
Corner at
seven degrees
and a
poles, beginning
a long line
four poles to
one line of the
two poles
by the same
by hereditary
and I do
and I do
in or under
claims
any
in land and
(Seal)

In Testimony whereof the said document is signed by the said
Grand and Seal the day and year above written

Jamieson Hampton Esq

State of Tennessee Eastern County at Belmont respectively the Govern-
ment of the within Day was a solemn day in open Court by James
Hampton party therein set at by registers

20th July 1844

To Matthew Deane Clerk of Court

The State of Tennessee

To all to whom these presents shall come greeting know ye that in
consideration of an entry made in the office of the Surveyor of the Sixth
District of Number one hundred and eighty four date the fifteenth day of
October eight hundred and eight fourteen on a duplicate warrant
of Number 495 issued by Archibald Means to Jonathan Webb three hundred
and forty acres of Land date the ninth day of February eight hundred
and eight one hundred and eighty four of which are enjoyed
by said Jonathan Webb the Executor than is granted by
the said State of Tennessee unto the said Jonathan Webb and his heirs
a certain tract or parcel of Land containing one hundred and eighty
Acres lying in the County of Gallatin in the District of Washington
on the south side of Holston River being on one part a line beginning at
the Chestnut oaks on or near a condition at line between said Webb and
said Webb the north side four east four hundred and eighty in the
white oak north twenty two poles to a corner and from a corner
down the meadow at the corner south seven poles to a corner and a white oak
corner on the bank of said river the corner between said Webb and
his heirs and across the river crossing the river south the water between
oak on or near said condition at line corner a straight line to the beginning

Surveyed August the twenty fifth eight hundred and forty four by
appointments to have and hold the said tract of Land unto the heirs
said Jonathan Webb and his heirs forever in witness whereof the
of Tennessee hath hereunto set his hand and caused the great seal of the said State
to be affixed at Knoxville on the second day of July in the year of our Lord one
thousand eight hundred and forty four and of Tennessee the first year

by the Governor
P. Worston Secretary

The within named Jonathan Webb hath this within day of July 1844
I do certify this Grant is lawful as in my office given
and in my hand this 20th day of July 1844
I do certify this Grant is lawful as in my office given
I do certify this Grant is lawful as in my office given

Code

Sullivan County
DB 38377-8
ms. 8379

377 #5

Sullivan County February sessions 1800 the within deed of
Gift was acknowledged By John Billingsley in Court let
it be Registered

Just Mathew Shea C. S. C.
June 4th day 1801 then Reg^d C. W. A.

This Indenture made this 15th day of February in the year
of our Lord 1800 Between alexander Hail of the County of Sullivan
State of Tennessee of the one part & Jesse Billingsley of the County
of State of the other parts Witnesseth that the D^r Alexander Hail
for & in consideration of the Sum of 25^d dollars to him in hands
paid the Receipt whereof is hereby acknowledged hath Given
Granted Bargained Sold conveyed & confirmed unto him the D^r
Jesse Billingsley & to his heirs & assigns forever all that tract
or parcel of Land Situated in the County of Sullivan on Smith
ing Creek beginning at a small black walnut standing among
some Rocks near two white oaks thence East 80 poles to a small oak
thence South 15 poles to a red oak & two post oaks the old original
corner thence with the line there of west 80 poles to a white oak
thence North 15 poles to the beginning containing Seven acres &
a half together with all Singular the Woods ways Waters & Water
Courses mines Minerals heretofore & hereafter to the
premises With all the estate Right title use Interest property Cla
im demand whatsoever of him the D^r Alexander Hail of in
& to the premises or any part thereof to hold unto him the D^r Jesse
Billingsley & his heirs the D^r Described tract of Land heredita
ments & premises against him the D^r Alexander Hail his heirs
Against all and Every other person or persons whatsoever
claiming or to claim by or from him them or any of them
I shall & will Warrant & forever defend by their presents in
Witness whereof the D^r Alexander Hail hath hereunto set his
hand & Seal the day & year above Written

and Voluntarily in the presents of { Alexander Hail (Seal)
John Billingsley Not. Shesley } Sullivan County February
Session 1800 the within deed was proven in open Court by the oath
of John Billingsley a subscribing Witness therunto let it
be Registered

Just Mathew Shea, C. S. C.
June 4th day 1801 then Reg^d C. W. A.

Matthias Cole

Sullivan Co TN
DB 28 450-1

450

by the pt at hereunto annexed do the appra together with all woods
waters mines minerals here detraiments & appurtenances to the sd
Land belonging or appertaining to hold to the said Anthony Bled
soe his heirs & Assigns for every yielding & paying to us such sums
of money yearly or otherwise to our general Assembly from time to
time as may direct provided always that the sd Anthony Bled soe shall
cause this grant to be registered in the Registry Office of our sd
County Sullivan within twelve month, from the date here of other-
wise the same shall be void & of no effect, In testimony whereof we
have caused these our Letters to be made patent & our great Seal
to be hereunto affixed witness Samuel Johnston our governor Cap-
tain general & Commander in chief at Edenton the eighteenth day
of May in the XIII year of our Independence & in the year of
our Lord one thousand seven hundred & eighty nine
by his Excellency's command
W Williams Secy & Samⁿ 17th 1791 Then Regst

This Indenture made this 14 day of September in the year of our
Lord one thousand seven hundred & eighty nine betw
een John Woods of the County of Sullivan & State of North Carolina of
the one part and Matthias Cole of the sd County and State aforesaid of
the other part witnesseth that for & in consideration of the Sum of
thirty two pounds current money of the sd State to him in hand paid
to the sd John Woods well and truly paid at or before the sealing & de-
livering of the these presents the receipt whereof the sd John Woods doth
hereby acknowledge have bargained & sold in fee Simple and con-
firmed unto the sd Matthias Cole his heirs Ex^{ts} & Assigns forever
a certain tract or parcel of Land containing two hundred Acres by
the same more or less lying and being in sd County of Sullivan & State
afores^d on Lewis's Creek and bounded as followeth Viz begin in at
three Gum trees thence South Sixty east one hundred poles to a Pine
tree thence South Sixty poles to a white Oak on George Hynes line thence
due west three hundred poles to a white Oak thence North ninety poles to
a red Oak and white Oak then a straight line to the beginning toge-
ther with all houses fences ways waters & water courses orchards & all
appurtenances belonging or in any wise appertaining with all rights
& reversions of rents & all other the estate right & title that may now or
ever hereafter may appertain to the same free from trouble hindrance
& any person whatsoever Lawfully claiming the same to have & to hold all
& singular the afores^d Land & premises with every part & parcel

these of from all Incumbrance of Mortgage Dow and reversions
 by or from me the S^r John Woods or any other person or persons whatever
 & to the only use of him the S^r Matthias Cole his heirs Ex^{ts} Adm^{rs} of
 Aps For ever Lastly I the S^r John Woods do hereby promise bene
 vant & agree to with the S^r Matthias Cole his heirs Ex^{ts} Adm^{rs} of
 Aps that I have & under the only right title & Lawfull au
 thority to sell & Convey the same afor Lands & premises with at
 any time at the reasonable request & proper charge of him the S^r
 Matthias Cole make any other Conveyance or assurance shall
 be by Law required to pay the fee Simple Estate of the S^r Land & pre
 from me to him the S^r Matthias Cole his heirs Ex^{ts} Adm^{rs} of
 signs for In witness whereof I have hereunto set my hand and
 Seal the day and date above written
 Signed Seal & delivered in presents of
 450.
 John Woods (Seal)
 her
 Mary + Wood (Seal)
 marry

Jan^r 17th 1791 Reg^d

September Sepsons Sullivan County in the year 1790 the within
 Deed from John Woods to Matthias Cole was acknowledged in Court
 test Mat^r Pheas C. P. C.

State of North Carolina N^o 5109

To all to whom these presents shall come greeting know ye that we
 for & in consideration of the Sum of fifty four hundred Acres
 of Land hereby granted paid into our treasury by Anthony Bledsoe
 have given & do hereby these presents do give & grant unto the
 S^r Anthony Bledsoe a tract of Land containing three hundred Acres
 lying & being in our County of Sullivan on the main road that leads
 from the head of Holston to the long Island & adjoining on the west of
 his Six hundred Acres Survey that includes his old plantation on
 the North East of Arthur Galbroth now called John Provinces beginning
 at S^r Provinces South East corner on a Hickory & White Oak at the
 foot of a Knob thence along the S^r Knob North fifty degrees East
 one hundred & eighty poles to a white oak about thence North Sixty
 degrees East one hundred & fifty four poles to a large white Oak on
 the side of a Knob near the South East corner of his field thence
 North eighteen degrees West one hundred & fifty six poles to three white
 Hickorys under a high Chesnut ridge thence along the S^r Ridge on a
 conditional line with Simon Elliot South fifty eight degrees West
 three hundred & twelve poles to a Spanish Oak & Hickory & Sapling in a
 hollow near a path that leads from Provinces to Simon Elliot thence
 South eighteen degrees East one hundred & eighty eight poles to the
 beginning as by the plat hereunto annexed doth appear together with

Whereof I have hereunto put my hand and Seal the Seventeenth
Day of February one thousand Eight hundred

Signed and Sealed

Benjamin Royston

In presence of

Sullivan County February Session 1800 the Execution
of the within deeds is acknowledged in open Court by

Benjamin Royston Senior party there to Let the Same

Be Registered { February 28th Registered 1800 } Matthew Sheel C.S. 6
E.W. 6

This Indenture made this 18th day of February 1799
Between John Brown of the County of Sullivan State of
Tennessee, of the one part Sampson Cole of the County of
Washington State of Virginia of the other part Witness that the
S^r John Brown for & in consideration of Eighty Pounds
to him in hand paid by the S^r Sampson Cole the Receipt
Whereof the Said John Brown doth hereby acknowledge he
the S^r John Brown hath granted Bargained & sold all lands
& Conferences & by these Presents doth grant Bargain & sell
& Confirm unto the S^r Sampson Cole his heirs & assigns forever
all that tract or parcel of Land containing 225 acres Laying
in the County of Sullivan State aforesaid & Bounded as
follows to wit Beginning at a Cherry tree at the North side
of a branch on the Bever dam Creek then up the
Mendures of D Creek which is a dividing Line Between S^r
John & George Brown to a Corcor poplar then the Line
South 180 poles to a stake then North 50 degrees west 260
Poles to a stake then Straight to the Beginning at that piece
or parcel of Land above mentioned granted to the S^r John
Brown by patent Bearing date the 5th day of April 1799
in the year of our Lord 1799 Together with Woods Waters
Mines Minerals hereditaments & Appurtenances to him the
S^r Sampson Cole This heere forever be the S^r John Brown
for himself his heirs Exors Adors & assigns & forever
defend the S^r tract or parcel of Land above mentioned
against the Claim of any person or persons whatsoever
& he the S^r John Brown his heirs doth forever Quit Claim
to S^r Land & he the John Brown doth own simply fully -

Right hand line from the beginning at letter B, the following new comes in 7/8 the eye said branch which is a dividing line
 between said George and John Brown. The several bounds as it meanders to a corner Holly Co. Paper or said Branch
 then from said branch 3/4 then continue from letter B on line as follows

Satisfy Contented Grace in Witness hereof he hath hereunto
 set his hand & seal the day and year above written
 Signed Sealed & delivered John Brown (Seal)
 In presence of { Sullivan County February Seven
 1799 The Execution of the within deed Acknowledged in open
 Court By John Brown party thereto ordered the same
 to be Regd. Test Matthew Sheer Cu. Su. Co.
 February 28th day 1800 then Regd. C. W. A.

This Indentures made this 18th day of February 1799 Between
 George Brown of the County of Sullivan & State of Tennessee
 of the one part & Samuel Cole of the County & State aforesaid
 of the other part Witnesseth that the said George Brown
 for & in consideration of 500 Dollars to him in hand paid
 by the S^r Samuel Cole the Receipt whereof the said
 George Brown whereof doth acknowledge he the said
 George Brown hath granted bargain sold alien & confirmed
 by these presents doth grant bargain alien & confirmed
 convey unto the S^r Samuel Cole his heirs & assigns forever
 all that tract or parcel of Land containing 400 acres
 lying in the County of Sullivan & State of Tennessee
 and bounded as follows to wit Beginning Lying over dam
 Creek beginning at Benjamin Browns Corner juncture then
 New Line South 41 Degrees West 96 poles to a stake then west
 42 poles to a Stake on said Creek then Up S^r Creek the
 several Courses as it Meanders to a Corner Cherry tree at the
 Mouth of a branch then up S^r Branch East 136 poles
 to a stake then North 240 poles to a stake on S^r Benjamin
 Browns Line then with his line Straight to the Beginning
 All that tract or parcel of Land above mentioned to
 the S^r George Brown by patent bargain date 2^d Day of
 December in the year of our Lord 1796 all that
 tract or parcel or Parcel of Land and all wood water
 mines hereditaments & all appertinences appertaining to him the
 S^r Samuel Cole this heirs for ever & he the S^r George Brown
 for himself his heirs Ex^{ts} adm^{rs} well warrant

And forever defende the Saide tract of Land against
 the Claim or Claimes of any person or persons whatsoever
 Vnlesse the Saide George Brown for himselfe his heirs doth
 forever quit Claim to the tract of Land above mentioned
 Vnlesse the Saide George Brown doth own himselfe fully
 Satisfyd in witness whereof he the Saide George Brown
 hath set his hand and Seal the Day and Year above

Written

Signe Seale & Delivered } George Brown Seal

In the presence of } Sullivan County February
 Session 1799 the Execution of the within deed
 is acknowledged in open Court by George Brown party
 thereto ordered to be Registered } Test Math^{as} Rhea C. S. C.
 February 28th Day 1800 then Regrd C. S. C.

This Indenture Made this 1st day of February in the
 Year of our Lord 1799 Between Henry Harkbroad of the County
 of Sullivan State of Tennessee of the one part & Martin Harkbroad
 of the County State aforesaid of the other part Witnesseth
 that the Saide Henry Harkbroad for in Consideration of 3000
 dollars to him in hand doth bargain Sell unto the Saide
 Martin Harkbroad his heirs & assigns a Certain tract or
 Parcel of Land containing 349 acres be some more or less
 in the County State aforesaid on Beaver Creek a Branch
 of Holston River known by the name of the mill tract
 Beginning at three white oaks on the Virginia
 Boundary line Running thence South 24 deg^s West 92 poles
 to a white oak thence South 58 west 22 poles to a walnut
 Grove on David Worleys line thence with his line North
 65 West 29 poles to a walnut thence South 51 West 60 poles
 to a State of Solomon Sells line North 38 West 48 poles
 to a white oak thence North 29 West 58 poles to a white oak
 at the head of the old Mill Dam thence Crossing the
 Creek North 75 West 39 poles to a white oak on the North
 Side of the Mill knole thence South 58 West 39 poles
 to white oak thence North 49 West 55 poles to

State of North Carolina No 541

To all to whom these presents shall come greeting know ye that we for
 & in consideration of the sum of fifty shillings for every hundred ac-
 res hereby granted paid to our Treasury by Solomon Cole have
 given & granted & by these presents do give & grant unto the said Solomon
 Cole a tract of land containing three hundred & Eighty six Acres ly-
 ing & being in our County of Sullivan lying on both sides of Bear
 Cracks & bounded as follows beginning at a Hickory & Chestnut Joseph
 Cole Senr corner & thence S 6 S 2 poles to the top of a ridge
 a ridge thence along said ridge S 36 W 110 poles to a poplar and
 hickory S 67 W 106 poles to a small white oak & hickory N 20 W
 13 poles to a hickory Nathaniel Hawkings line and with the N 34 W
 119 poles to a walnut & two small gums S 70 W 20 poles to a
 laron George Webb's line & with the same N 41 W 82 poles to two
 Hickories N 52 W 119 poles crossing a creek to a hickory &
 white oak Saplings N 20 E 106 poles leaving said Webb's line
 to three small white oaks N 89 E 116 poles to two hickory & white
 oak Joseph Cole's corner & with his line S 31 E 21 poles crossing
 a creek to a stake by a house S 6 East 92 poles to a chestnut stump
 S 30 E 145 poles to the beginning as by this plat hereunto annexed doth
 appear together with all woods waters mines Minerals hereditam-
 ent & appurtenances to the said land belonging or appertaining
 to hold to the said Solomon Cole his heirs & assigns forever
 yielding & paying to us such sums of money yearly or otherwise
 as our general Assembly from time to time may direct pro-
 vided always that the said Solomon Cole's hall cause this grant
 to be registered in the registers office of our said County of Sulli-
 van within twelve months from the date hereof otherwise the
 same shall be void & of no effect in testimony whereof we have
 caused these our letters to be made patent & our great seal to
 be hereunto affixed Witness Samuel Johnston Esquire
 our governor Captain general & commander in Chief at Fayette-
 ville the 26th day of November & in the 14th year of our independ-
 ence & in the year of our Lord one thousand seven hundred
 & ninety three

Sam Johnston

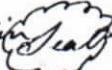
By his Excellency's Command

Subscribed & sworn to the 26th Day 1793 Thos. Ragsdale Esq.

200

And of his heirs or assigns for ever & y^e D^r Benjⁿ: Hardin Sen^r; for himself his heirs Ex^{ors} or adm^{rs}; Doth Covenant grant & agree to & with the D^r Benjⁿ: Hardin Jun^r; his heirs & assigns forever by these presents he y^e D^r Benjⁿ: Hardin Sen^r; now at y^e time of Sealing & Delivering these presents is seized of a good sure perfect & indefeasible Estate of inheritance in fee simple of & in y^e premises hereby bargained and sold & that he hath good power ritfull & Lawful authority to grant & Convey y^e same unto y^e D^r Benjⁿ: Hardin Jun^r; in manner & form aforesaid & that y^e D^r premises now are & forever hereafter shall remain & be free & clear of and from all former Gifts Grants bargains Suits Sawsers Rite title of Dower Judgment Executions titles troubles Charges & Incumbrances whatsoever save only such taxes otherwise as hereafter by law shall be come due & Chargeable one y^e same accepted & lastly y^e said Benjⁿ: Hardin Sen^r; for himself his heirs Ex^{ors} adm^{rs}; Doth hereby agree & undertake to warrant & forever defend y^e Right and title of y^e aforesaid one hundred Acres of Land more or less and premises from him y^e D^r Benjⁿ: Hardin Sen^r; his heirs or assigns & from all and all manner of persons whatsoever Claiming y^e same or any Part or Part thereof unto y^e aforesaid Benjⁿ: Hardin Jun^r; & to his heirs and assigns forever in witness whereof the D^r Benjⁿ: Hardin Sen^r; to these presents hath put his hand and affixed his Seal the Day and year first above written

Signed Sealed and Delivered

Benjamin Hardin 

In presence of us

Nel Lamkin

Samuel Hardin

James Perkins

Sullivan County July term 1785
 the within of Copyana was admitted
 and Proven in this Court and ordered to
 be Registered Test Matthew Rhead D. C.

State of North Carolina No. 40
 To all whom these presents shall come greeting know ye that we for & in consideration of y^e sum of fifty Shillings for every hundred acres hereby granted paid into our treasury by Solomon Cole have given and granted and by these presents do give and grant unto the said Solomon Cole a tract of Land containing two hundred acres lying and being in our County of Sullivan Lindal Creek beginning at a W. Oak.
 Solomon Cole NC Grant 40 200 ac. Lindal Cr.

Running thence N, thirty six W, one hundred and sixty poles to the
 Hickory South thirty three west fifty six poles to a white oak
 thence South fifty five W two hundred and twelve poles to three
 white oaks thence South Eighty perches to a stake thence a
 straight line to the beginning as by the plat hereunto annexed
 both appear, together with all woods waters Mines minerals
 Hereditaments and appertinances to the said Land belonging or apper-
 taining to hold to the P^r Solomon Cole his heirs and assigns for
 Ever yielding & paying to us such sums of money yearly or otherwise
 as our General Assembly from time to time may direct provided always
 that y^e said Solomon shall cause this Grant to be Registered in y^e
 Registers office of our S^d County of Sullivan within twelve months
 from the date hereof otherwise y^e same shall be void & of no effect
 in testimony whereof we have caused our Great Seal to be hereunto
 Affixed witness Alexander Martin Esquire our governor Captain General
 and Commander in Chief at Fairfax the twenty third day of
 October in y^e Seventh year of our Independance and In the year of
 our Lord one thousand Seven hundred and Eighty two.

By his Excellys Com^{ds}

J Glasgow Sec
Libra D

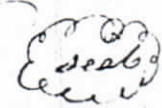
Alex^r Martin

Nov 22 9

This Indenture Made this first Day of November in y^e year of
 our Lord one thousand seven hundred and Eighty four between W^m
 Wallace of y^e one Part & Conrad Peters of y^e other part both of Sullivan
 County & State of North Carolina witnesses that for & in Consideration of
 y^e Sum of two hundred & four pounds Virginia Currency to him in hand paid
 before y^e Sealing & Delivering of these y^e Receipt whereof I do acknowledge
 have bargained & sold in fee off & confirmed unto him y^e S^d Conrad
 Peters his heirs Ex^{ors} & assigns for Ever ascertain piece or part of
 Land Containing by Survey four Hundred & Eighty five acres be y^e same
 More or Less lying and being in Sullivan County on y^e north Side of
 Holston River Beginning at Lon John Shellys Line at two black walnuts
 near y^e Big Road thence running north eighty S^d west one hundred
 & forty six poles to a white oak on Conrad Peters line thence about
 fifty six Degrees west twenty six poles to a small white oak thence

of Mortgage down & reversions by or from me the D^r John Crawford
 or any other person or persons whatsoever & to be to the only use of him
 the D^r John Chester his heirs Est^d adm^r and assigns forever lastly the
 D^r John Crawford do hereby promise covenant & agree with
 the D^r John Chester his heirs Est^d adm^r & assigns that I have full
 and the only right title & lawful authority to sell & convey the
 aforesaid lands & premises & will at any time at the reasonable request
 of him the D^r John Chester at the proper charge of him the D^r John
 Crawford make any other conveyance or assurance that shall be by
 law required to pass the fee simple Estate of the s^d lands &
 premises from me to him the D^r John Chester his heirs Est^d
 adm^r & assigns for ever in witness whereof I have hereunto
 set my hand & seal the day & date above written signed
 sealed and delivered in presence of us

Robert Birdwell
 Joseph Smith

John Crawford 
 marks

Sullivan County 1st day of March session 1792 the within deed
 was proven by the oath of Robert Birdwell & Joseph Smith witnesses
 thereto

Test Matthew Rhea C S C

June 2th 1792 Reg^r C S

So all to whom these presents shall come greeting know ye that I
 Solomon Cole for & in consideration of the sum of sixty pounds
 do by these presents give grant make over sell & confirm unto Jeremiah
 Harris his heirs & assigns forever a certain tract of land containing
 two hundred acres lying & being in the County of Sullivan & State
 of Franklin on Lindal Creek beginning at a white oak running
 North by said wth 166 poles to two hickories S. 33 West fifty six poles
 to a white oak thence South thirty five west two hundred twelve
 poles to three white oaks thence South eighty poles to a stake thence
 a straight line to the beginning to have & to hold the above granted
 & bargained premises to the D^r Solomon Cole do by these presents
 bind my self my heirs & do hereby covenant & engage with the D^r Jerem
 iah Harris his heirs & assigns that at & until the sealing of
 these presents that I am seized of the above granted & bargai
 ned premises as a good indefeasible Estate in fee simple &
 have good right to bargain & sell the same in manner & form as
 is above written & that the same is free of all incumbrances
 whatever & further I do hereby promise to warrant & defend the
 above granted & bargained premises to him the D^r Jeremiah
 Harris his heirs & assigns forever against all lawful claims
 or demands of any person or persons whatsoever to him the D^r
 Jeremiah Harris his heirs & assigns forever with all the
 privileges & appurtenances thereto belonging in testimony

whereof I have hereunto set my hand & seal this twenty fourth day of October in the tenth year of the independence of the United States of America & in the year of our Lord one thousand seven hundred & eighty five

Witness present
Thomas Wallace
Joseph Wallace
Joseph + Cole
marks

Solomon Cole seal
Mary ^{per} _{in} Cole seal
marks

Sullivan the within deed proven by the Oaths of Joseph Wallace & Thomas Wallace

Wit. June 2nd day 1792 Just. Matt^r Rheas C. S. C
Et. P.

This Indenture made the twelfth of March one thousand seven hundred & ninety two Between Jeremiah Harris of Sullivan & Territory South of the river Ohio of the one part Nicholas Rogers of Sullivan County & Territory of the other part Witnesseth that the said Jeremiah Harris for & in consideration of the sum of fifty pounds current money of Virginia ^{to him} in hand paid doth bargain & sell unto the said Nicholas Rogers and his heirs one certain tract or parcel of land in the said County of Sullivan containing two hundred & forty acres bounded by the said Nicholas Rogers and his heirs on one certain tract or parcel of land in the said County of Sullivan containing two hundred & forty acres lying on Lindals Creek Beginning at a white oak running thence north thirty six West one hundred & eighty poles to two white oaks thence south thirty three West fifty six poles to a white oak thence south five West two hundred and two two poles to three white oaks thence south eighty poles to a stake thence a straight line to the beginning Together with all its appurtenances to have and to hold to the said two hundred acres of land with its appurtenances to the said Nicholas Rogers & his heirs to the sole use & behoof of the said Nicholas Rogers & his heirs forever and the said Jeremiah Harris for himself and his heirs doth covenant with the said Nicholas Rogers and his heirs that the said land with all its appurtenances unto the said Nicholas Rogers & his heirs grant all persons whatever well forever warrant and defend In witness whereof the said Jeremiah Harris has hereunto subscribed his name and affixed his seal the day and year above written

Jeremiah Harris seal

Sullivan County 1st day of March 1792 the within indeed was acknowledged in open Court by Jeremiah Harris party therunto

Just. Matt^r Rheas C. S. C

June 4th day 1792 then Regd^t

Et. P.