

Edwards
+
Blow

SURRY COUNTY VIRGINIA COURT RECORDS
(DEED BOOK I)
1664 thru 1671

BOOK II

#15375107

Weynette Parks Haun
243 Argonne Drive
Durham, North Carolina 27704

SOUTHERN HISTORY DEPARTMENT
BIRMINGHAM PUBLIC LIBRARY
2100 PARK PLACE
BIRMINGHAM, AL 35203

*Edwards
Plaw*

WIKINS my Lawfull Attur. to Act & suie (sic) implead release impr:son Receave in all Cases what soe ever as if I my selfe were pr:sent as Wittnes my hand this 22th. decem. 1664. Rich. SKINNER.

Know all men by these pr:sents that I Geo. MANFEILD doe Constitute & ordaine Mr Edmond WIKINS my Lawfull attur. to Act & suie impled (sic) release impr:son rec__ in all Cases whatsoe ever as if I my selfe were pr:sent as Wittnes my hand this 27 Ap:ill 1664. Geo. MANFEILD. teste. James SAMPSON, ye. Marke of Ffrancis ENGLAND (FE). Recorded 10th. Janry. 1664. Test. Geo. WATKIN Cl. Records.

These pr:sents Wittnes that I Rogr. POTTER have for me my heirs & assignes sold & delivered unto Rich. WELBECK or his assigns forEver one Gray Stond. Horse for the Considr_ of thirteene hundrd. pds. tobb. & Acknowledge to have recd. full satisfaction in hand alred_ & I doe by these pr:sents Acknowledge & Warrant? ye. saile of the above sd. horse in open Courte agt. all p:sons what soe ever as Wittnes my hand 4th. Janry. 1664. Rogr. POTTER (RP). Wittnes Robt. SPENSOR, Nath. KNIGHT. Record. 10th. Janry. 1664 & Acknowledged in open Court 4d. Janry 1664 by ye. sd. POTTER. test. Geo. WATKIN Cl. Re__

[246]-248

Know all men by these pr:sents that I Thomas BINNS doe Constitute & appoint Mr. Robt. SPENSOR my true & Lawfull attur. for me & in my name & to my use to sue & implead as such p:sons as shall deliver? him bills or other Caution for debts due unto Me from any p:son whatsoe ever that I have Entred Actions agt. to ye. next Courte houlden for ye. County of Surry & whatsoe ever my sd. attur. shall lawful__ doe in ye. pr:mises I doe hereby rattifie & Confirme to be as full firme & Authenticke as if I were p:sonally pr:sent my selfe as Wittnes my hand this 31th. decem. 1664. Tho. BINNS. teste. Geo. WATKIN. recorded 11th. Janry. 64 (sic).

Know all men by these pr:sents that I Francis HOGWOOD doe for me my keirs exers. Adms. for ever quit Claime & discharge Wm. ROOKINGS his heirs Execrs. Adms. from all Actions suits debts Judgmts. & Accots. whatsoe ever that I either had or might have had agt. the sd. ROCKINGS for any Maner of thing or Act whatsoe ever that ye. sd. ROOKINGS hath either Acted or don (sic) unto Me ye. sd. HOGWOOD from ye. begininge of ye. world to this day as wittnes my hand this 3th. day Janry. 1664 p:vided that ye. sd. ROOKINGS doe pay the Charge both of ye. suite he Comenced agt. Me & alsoe of ye. suite I Comenced agt. him to this pr:sent Courte. Ffrancis HOGWOOD Signa (H). Testie. Geo. WATKIN, Richard PEMBERTON. recorded 11th. Janry. 64.

These pr:sents wittnes that Edward BUSHELL have for my selfe my heiers execrs. & assignes bargained sould & delivered & doe by these pr:sents bargaine sell & deliver unto Capt. Wm. COCKERHAM one Iron gray Mare called by the Name of tibb, wth. a brand Marke on ye. neare buttocke (Æ) aboute ye. age of six yeares & doe here by warrant ye. same from All maner of Claimes what soe ever & to have recd. full satisfaction for the same as Wittnes my hand this 16th. decem 1664. Edward BUSHELL teste. Richard DAVIS, Mary BUSHELL. Acknowledged in open Courte 4th. day Janry. 64 by ye. sd. BUSHELL & recorded 11th. day Janry. 64. test. Geo. WATKIN Cl. Cur. __ Records.

These pr:sents (sic) that I Samuell PLAW of Surry County Planter have firmly sould Unto Wm. MARRIOTT his heirs Exec Adms. on (sic) p:cell of Land Containing three hundrd. & fifty Acres More __ les wch. I ye. sd. PLAW bought of Mr. Wm. EDWARDS & was formerly Mr. Tho. BINNS Lost as deserted & after recovered by? the afore sd. EDWARDS which I ye. sd. PLAW doe obleige my selfe my heirs & Execrs. to Make pr:sent delivery of Surrendr. & of all rightings (sic) that are or ought to be had from ye. afore sd. EDWARDS for the Maintenance & lawfull quiett possession & In Joynt? to be made over According to Law unto ye. sd. MARRIOTT his heirs & Exrs. or assigns quietly to enjoy for ever & for ye. p:formance hereof I have hereunto sett my hand & seale ye. 27th. decem. 1661. Samuell PLAW ye. seale. Signed in the presence of Edw. PETTIWAY, Arthur LONG, Augustin HUNICUTT. Acknowledged in Surry County Courte by ye. sd. PLAW & recorded 11th. Janry. 64.

Received the full some of Money of Mr. (sic) Mary BORD wth:in Expressed for & by the appoynt. of Samuell PLAW & in full satisfaction of ye. Land wth:in Expressed wittnes my hand this 10th Novem. 1660. p: Me Wm. EDWARDS. Wittnes Wm. MARRIOTT, Ralph COATS. this hath relation to a bill of suite in folio 148. Acknowledged in Court by (torn) record. 11th. Janry 1664.

[247]-249

Mr. Robert SPENSOR pray doe me ye favor to Acknowledge in My behalfe a bond I have given to my wife And Geo. JORDAN in ye. next County Court to be held in Surry County & alsoe to require of Geo. JORDAN in behalfe of himselfe & my wife a bond they have given to Me wch. I have Left

Edwards
Answer

[380]

Whereas John HUNICUT & Elizabeth WARREN Spinster, both of this County have contracted together to enter Marriage Sudainly & for ye. better clearing of all doubts & Scruples that May arise as aspersion cast in ye. way to either of theire discreditts & for ye. prevention thereof I John HUNICUT doe by these presents before Marriage doe Alinate & make over unto ye. sd. Elizabeth WARREN & to her heirs all such cattle Chattles & household goods as she stands possessed of by ye. divission made & by ord. of ye. Courte att Southwarke as may More att large apeare as witnes my hand ye 24th. febry. 1670 John HUNICUT. Witnes hereunto Joh. CORKER ye. Marke of Jane WARREN (o) Acknowledged in Cort ye 7th. Mar. 1670 & record. 13th. Teste GW

Mar. 4th. 70. Coll. JORDAN pray yw. be pleased to assist me in my busines of Mr. Geo. LEES for I cannot possibly be over for my Cattle are all verry pore & Crasey. Sr. my wife is verry able to swear that his debt is due & FLETCHER had those p'ticulars wch. he is charged wth. Not else at pr:sent but my humble service to yr. selfe & Lady crave leave & remaine yrs. to Comand. Thomas WILLKINSON.

Martin JOHNSON Aged aboute 30 yeares Sworne Saith That he heard Wm. HARE say that Mr. EDWARDS Horse used his feild & that he would shoote him & afterwards ye. depot. heard ye. sd. HARE say he had shott him & further saith not. Sworne in Cort 3d. Janry. 1670. Teste. G. W.

Thomas LAINE Aged aboute 35 yeares Sworne saith That he heard Wm. HARE make a sad Complt. of a horse & a Mare of Mr. EDWARDS that used his Cornefeild & that ye. sd. HARE sd. it was a pittty that they weare not shott & ye. sd. HARE alsoe sd. he had charged his gun wth. three times as Much Allain Saltt as powder & shot att them where upon ye. depont. told ye. sd. HARE he was verry unwise in soe doeing for if any other man should shoote shott att them & Kill them yw. being Knowne to shoote Salte may be charged for them & pay for them yw. had better sett a dog att them & ye. sd. HARE Answered he had never a dog that would follow him Neither did they care for a dog & two or three dayes after ye. depont. said that Mr. EDWARDS Horse was shott & in ye. shoulder & further saith not. Tho. LAINE Signa. (T). Sworne in Cort 3d. Janry 70. Test. G. W.

The depo. of Joh. PRYSE aged aboute 21 yeares sworne saith that ye. depot. being att ye. house of Wm. HARE he heard Mary HARE say that Willia. shott at Mr. EDWARDS hys horse & ye. reporte of ye. gun made ye. horse fall down. Sworn inn Cort 3d. Janr. 1670. Test. G. W.

[381]

John KINDRED aged 35 yeares Sworne saith That in 9br. Last he see ye horse Now in controversy wth. his gutts oute & seeing one Geo. CORPE ye. depont. told ye. sd. CORPE he had Kild ye. horse & ye. sd. CORPE Answered Noe for he had Leapt oute of his wheate patch & stabled himself but as for ye. wound in his eye & shoulder were well to S?ight onely he had Lostt ye. sight thereof. John KINDRED Sign (K). Sworn in Cort 7th. Mar. 1670. Teste. G. W.

George CORPE aged aboute 35 yeares Sworne & Examined Saith That in 9br. Last Mr. EDWARDS his horse was in ye. deponts. wheate patch & in huntinge him oute ye. sd. Horse stabled him selfe on that side he had Lost his eye & that ye. depont. fetched Wm. NEWSAM & Wm. HARE & showed them ye. stake whereon ye. blood Hare & grease did stick & further saith not. George CORPE Sign. (W). Sworne in Cort ye. 7th. Mar. 1670. Teste. G. W.

To ye. Right Worll. Courte of Surry County Edward MORTH humbly pr:senteth That upon ye. 30th. of 9br. Last ye Neighbours being att ye buriall of Anne ANDRAS & haveinge unnessarily brought theire dogs wth. them amongst whome were Willia. FOREMAN, Rogr. WILLIAMS, & Roger POTTERS whose doggs fell violently upon ye. petetiors. Mare wch. was then feedinge in ye. old feild & seized her in ye. sight of ye. aforesd. men yett none of them would goe to rescue ye. Mare from ye. dogs untill such time as they had puld her gutts & a filly foale oute of her belly whereupon she dyed emediately ye. pr:mises Considr:ed ye. petetior humbly craveth Judgmt. agt. ye. sd. FOREMAN, WMS: & POTTER for pr:sent satisfaction of ye. sd. mare & her foale wth. Costs & he shall ever pray &c Recorded att ye request of Wm. HUX. Ent. 3d. Mar. 70. Test. GW

Bee itt Knowne unto all men by these pr:sents that I Margrit WINCHESTR: doe hereby request constitute Authorize & apoynt my loveing friend Jeremiah ELLIS my true & lawfull Attur. in my name & in my place & stead against Ezekiah (sic) BUNELL to arrest Implead recover receive release & what not Given undr. my hand this 4th. day of Mar. 1670? (1671?). Margrit WINCHESTER her Marke (M). Testes Ralph ROECHELL (sic), Richd. HIDE Marke (R). Recorded 14th. Mar. 70.

Edwards Pitway

[382]

These witnes that whereas I James STRADLING stand Justly & duely indebted unto Wm. MARRIOT p: Specialty bearing date wth. these pr:sents ye. Just quanty (sic) of seven hundrd. fifty & five pds. of tobb. & Caske due on all demands & for ye. better secureing of ye. sd. MARRIOTT his aforesd. debt I doe by these pr:sents firmly & absolutely bind & make over these followinge goods untill good paymt. be made of ye. aforesd. some of 755# tobb. & Cask unto ye. sd. MARRIOTT or his assigns According to spetialty or else to be & remaine as his owne p:per goods that is to say one feather bed & bolster wth. Curtains & vallenge & a green Rug wth. one Iron pott & pott hookes & for Confirmation hereof I have hereunto sett my hand & seale ye. 23d. July 1670. ye. Marke of James STRADLING (*W*). Seales red wax. Signed Sealed & deliverd. in ye. pr:sence of us Roberte BABB Jun. Phill. HOWARD Acknowledged in Cort by ye. subscribed James STRADLING 7th. Mar. 1670 & record. 14th.

Samuell HAYDON? (HAYDEN?) aboute 26 yeares Examined & Sworne Saith That aboute two yeres since ye. depont. did take a plantation of Mr. Rand. HOLT in a place called Nunckles poynt where Wm. CLARKE lately Lived & ye. depont. did agree to looke after a p:cell of Hogs of ye. sd. HOLTS that formerly were a Joynt stock betweene ye. sd. HOLT & Wm. CLARKE decd. wch. were fine Shootes ye. wch. ye. depont. did help ye. sd. HOLT to Marke of his owne p:p: Marke & alsoe there were 4 barrow hoggs that remained wth. ye. Marke wch. they were on before & one black sow that yr. depont. had often heard ye. abovesd. CLARKE to say shee was ye. dam of ye. fower barrow hoggs above Mentioned & further saith that about a leven (sic) Months since yr. depont. did help ye. sd. HOLTS Sarvt. to Kill one of ye. sd. barrow hoggs ye. other three yr. depont. hath soe often seene that he did Know them as well by sight as he did his owne two of them being black & one of wch. haveing white Legs & some what white in ye. face & ye. other of a whiteish sandy couller & further saith that he never did see any straing hoggs where ye. sd. barrows did Rainge & ye. last time that yr. depont did see them itt was in a Marsh where they did comonly feed & where Mr. Charles AMRY as yr. depont. doth undr. stand came two dayes after & Carried away three barro (sic) hoggs that according to ye. description of those wch. saw them Kild were absolutely Mr. Randall HOLTS Hoggs & further saith not. Samuell HAYDEN. March ye. 4th. 70 Sworne before me Robr. SPENSOR.

[383]

Benjamin AMRY aged aboute Minteene yeres Sworne & examined Saith That aboute a (sic) twelve month Since yr. depont. being att a place called Nunckles poynt in Hog Island did there see a p:cell of Hogs amonst wch. there were fower barrow hoggs wch. Samuell HEYDON told yr. depont. was Mr. HOLTS & afterward yr. depont & James MURREY being together did see ye. same hoggs & James MURREY did alsoe tell yr. depont. that they were Mr. HOLTS & further Saith that those three hogs that yr. deponts. Broth. Charles AMRY did Carry away from Nunckles poynt aforesd. were to ye. best of yr. deponts. Knowledge three of ye. fower barrows that yr. depont. was told as aforesd. were Mr. HOLTS & further saith not. Benja. AMRY. March ye. 4th. 70 Sworne before Me Robr. SPENSOR.

Mr. Arthur JORDAN Sr. pray doe mee ye. favor as to apere for me in Surry Courte for what busines Concernes me there & what yw. doe in my behalfe I will stand too pray yw. faile not ye. request of him that is Sr. yr. obleiged friend & Sarvt. to his power. George PROCTER. Ap:ill ye. 27th. 71.

These are to Authorise & Constitute my loveing friend Mr. Wm. SHERWOOD to be my Lawfull Attur to p:secute ye estate of Adjutant John GROVE decd. & to p:cure ord. agt. ye. executors of ye sd. estate for 960# tobb. & Caske due to Me & what my sd. Attorney shall act in ye. pr:mises I doe hereby rattifie & Confirme witnes my hand this 28th. day of Apill 1671. John. GEORGE.

Wee ye. subscribed being Impanelled by ye. ord. of ye. honorble Coll. Tho. SWANN & in ord. thereunto Sworne a Jury of Inquest to Make Inquiry on a Corpes of a dead man taken up floating on ye. River att Mr. THOMSONS Danding in Surry County doe give our Verdict as followeth that he hath beene along time dead his flesh rotten his hands fallen of his hare & skin of ye. head gon his cloths meane & rotten of a Midle age & of Indefferent stature that he came by his death by ye. ovr:setting of some boate or some other Casualty in witnes wee have here unto sett our hands this 22th. Ap:ill 1671.

Edward PITWAY	Wm. EDWARDS	Wm. FOREMAN	Robrt. SPENSOR
John WILLSON	Wm. BRIDGES	Wm. SMITH	Edmond HOWELL
Joh. SKINER (F)	Wm. ARNOLL (W)	Joh. FREESTONE (FH)	James FOWLES
Record. 4th. May 71.			Joh. THREEWEEKS (X)



FEB 10 '89

Edwards
24

Embler 1755, Mem. Dir. Lib. Congress

8, 17, 17-18-19, 21, 22, 68, 70-1

77-82

Va. Land Patents
Va. State Lib

VIRGINIA COLONIAL ABSTRACTS

SERIES II, VOL. IV

JAMES CITY COUNTY
1634-1904 ±

by LINDSAY O. DUVALL 6414

DUVY CAB 98

(Continued from p. 12.)

13.

Which William Penn died seized of and found to Escheate ... Coll. John Page Escheator of the said County and a Jury ... 24 May 1683 ... granted unto the said William Briscoe ... 20 Sept. 1683.

Signed Nichol: Spencer.

Ms. # 36.

(Left corner is torn away.) Sheriff to impannell a Jury to mak Inquiry into what Land and tenements Coll. William White late of ye sd. County (of James City) dyed seized of & whether he left any heir, to be returned to the Secretary's office the end of May ... 29 May 1686.

Signed E Hingham.

Approved by John Page Escheator.

Ms. # 37.

Inquisition, Jas. City County Court, 20 Sept. 168-, John Page Escheator, by commission, 30 April 1686, & by writ, 29 May last for an Inquisition ... William White, late of this County, died ... The Jury ... Lands before Mr. William May late of James City, was Seized of half an Acre of Land in James City, by Patent dated, 20 May 1661, And of half an Acre of Land Adjoining thereunto to him by order of the Gen:l Court, 21 June 1670 ... 1671 did give all his Land in James City to one Nicholas Meriwether and his heirs for ever ... Nicholas Meriwether by deed, 6 Feb. 1677 ... did sell to Lt. Coll. William White, Land Nicholas Meriwether was bequeathed by the last will of William May, 7 March 1671, the said two half acre of Land which he died in possession of ... William White made no disposition of the said Land by will or otherwise, nor is there any heir of the Said White in this County to our knowledge ... Verdict ... Escheated ... (All the signatures are with wax seals:) John Page Escheator, Tho: Milton, Will: Briscoe, Rich: Hodge, James Hubbard, John Wilkins, William She--- (worn), M Sacke (?), Robt. Ashers, Ben: Egleston, George Lee, Thomas Holliday.

Ms. # 38.

The Nuncupative Will of John Holder dec'd. John Holder upon his decease ... I give to Mr. Wm. Briscoe a Mare & colt & all the tobacco he owes me towards ye discharge of my "stuncerall" charges, and a ll the rest of my Estate both Reall and personall. I give and Bequeath to my Loving Sister Anne Holder ... Except one Cow Calf I give to John Hall with its female Increase ... 8 Aug. 1687.

At a County Court held at James City 8 Aug. 1687

The above will was proved by the oaths of John White (signature) and Dorothy Peach (her marke). Test W Edwards Cl Gur, Rec. 11 Aug. 1687.

Ms, # 39.

Whereas John Holder late of this Colony dec'd. Disposed of his Estate by a Nuncupative Will, In care whereof Anne Holder Sister to ye sd. dec'd. hath made humble suit to ye Court that a Commission of Administration might be granted unto her ... according to an order of James City County Court, 8 Aug. 1687. Administration is granted to her,

-(blank space) Oct. 1687. E Hingham.

LEON A. NGLEN

1609 - 12th Street, South
BIRMINGHAM 5, ALA.

(Continued from p. 16.)

17.

line 33 po: then down that cart road South Eastwards as it windeth but making good a right line 61 po: to the place it begun, the Said Land ...
Importation of one pson (the person is not names), 26 Oct. 1694.
R Wormeley Sec. Signed E Andros.

Ms. # 52.

Gent.

London, 14 Nov. 1694.

Mr. Wm. Sherwood haveing this day made composition with us for all arreares of quitt rents due to Michall mass last past for a tract of land called Doegs Island, 4400 acres, in Potomac River in the Northern Neck of Va. ... accept of a new grant from us ... grant to be passed of ye said Island called Doegs Island, to the said Wm. Sherwood ... under annual rent of one shilling for every 50 Acres ...

To Coll. Wm. ffitzhugh

& Capt. George Brent

Our agents for the Northern Neck of Va.

Signed Marguerite Culpeper
Fairfax

Catherine Fairfax

Alexander Culpeper.

Ms. # 53.

Patent to Willm. Sherwood for 308 Acres, James City Island, 1694.
Do to Henry Hartwell for $2\frac{1}{2}$ Acres, Jas. Town, 1689, sold to William Edwards by Deed, April 1695 & by Edwards to Willm. Broadnax by deed 1709.

Patent to Jno. Howard for 172 Perches, land in Jas. City, 1694, beginning at N. E. corner of Church yard & running N. 87 Deg. Westerly 3 cha: & 90/100 to N. Bacons Land along it N. six cha. x $\frac{8}{10}$ to the corner thereof thence South $85\frac{1}{2}$ Deg. Easterly $1\frac{1}{2}$ cha: to a great old Road along of same to ye first mentioned Corner.

Baldwins Patent for 15 x 69 perches in James City Island 1656 by him given John ffulcher & by him conveyed to W. Sherwood who had it surveyed & took out a new patent viz.

Patent to W. Sherwood for $28\frac{1}{2}$ Acres at ye Mouth of I C Island which he gave by deed to his nephew John Jarrett 1693 reserv of 2 Acres & he sold to John Howard 1699 & by him sold to John Baird 1710 together with ye $\frac{1}{2}$ A cre granted to ye said John Howard by Patent described before. Both these Parcels viz. ye $\frac{1}{2}$ Acre near ye church & ye $28\frac{1}{2}$ Acres at Block House Hill sold by Bair to Travis 1717 to Broadnax 1719.

Patent to Robert Beverley for 3 Acres & 1 Rood & 6 pole, Jas. City, 1694, & by him sold to William Broadnax 1718 for 110 li. Sterl.

Patent to Edw'd Ross for 5 Rood & 7 pole at ye head of Pitch & Tar Swamp in Jas. City.

Pat. to W. May for 100 A. Marish in J. C. 1667 called Goose Hill.

Patent to Briscoe for 12 Acres in J. C. 1683.

Chudleighs Deed to Edwards of 127 pole in J. I. 1696/7 by him assigned to W Broadnax 1709.

(Continued from p. 17.)

18.

Baird Deed to Travis for the half Acre near the Church & 28½ Acres at Block House Hill 1717 & sold by Travis to Broadnax in 1719.

37 A. granted by Pat. to Coll. Sisan & by Coll. Sisan assigned to Rich'd. Holder together by will of said Holder to his Sister Ann Holder together with 8 Acres which were patented by sd. Holder in J. C. Ann Holder married Briscoe, his father by will gave her all his Lands in J. C. & heirs forever one parcel cont'g a quarter of an Acre in which Town Briscoe bought of Thomas Holiday ye Ex:tor of James Alsopp, who bought ye same of John Barber.

Bullivant to Broadnax of 107 A. 1736.

Ms. # 54.

Land Grant to William Randolph Esq., 1221 Acres, Henrico County and in the parish of Verina & on the North side of James River & above Westham Creek Vizt. begining at the Mouth of Westham Creek & the Mouth of a branch of Tuckahoe Creek & runeth thence by the branch of Tuckahoe Creek as it Tendeth to Tuckahoe Maine Creek thence crossing that Creek West by South 8 poles being the breadth of the Creeke thence up Tuckahoe Maine Creek as Tendeth to a corner Elm thence 60 po: to a Corner Ash thence North 7 po: to a Corner black oake thence West North West 260 po: to a corner pine thence South South West 61 po: to a Corner black oake thence South West 34 po: to a corner black oake on James River thence down the River as it Tendeth to the place it began, The said Land was formerly granted to Mr. John Pleasants by Patent, 20 Oct. 1692 and by him deserted and since granted to the said William Randolph Esq. by Order of the General Court, 23 Oct. 1694 ... Importation of 25 persons (names not given), 21 April, 1695

Signed E Andros

V.º 7
p. 408.

A copy Test Wm. Claiborne
for Ben Waller.

Ms. # 55.

Deed of Indenture, Henry Hartwell of James City Esq. ... paid by William Edwards of Surry Co., Gent. ... sold unto said William Edwards, 2 Acres, one Rood, 24½ pole, James City, granted to me by Patent, 20 April 1689 ... Rec. 23 April 1695.

Wit.: James Blair Signed with Hen: Hartwell.
ffra. Meriwether seal.

Jane wife to the abovenamed Henry Hartwell, Relinquishes Right of Dower, 23 April 1695.

Same Witnesses. Signed with seal. Jane Hartwell.

At a General Court, Jas. City, 23 April 1695: Acknowledgement of Henry Hartwell of the deed, & of Jane his wife, relinquishing her Dower Rights. Test R. Beverley Cl. Gen. Cur.

Ms. # 56.

Articles of Agreement, amde 1 June 1695, Whereas ffra. Meriwether of the one part & Wm. Sherwood of the other ... ffra Meriwether ... sell ... to Wm. Sherwood a plantation known by ye name of the Island House ... in James City Island now in possession of Thomas Decket, 80 Acres by Patent ... with ye rent due as October next from Tho. Decket.

(Continued from p. 18)

19.

Wit.: Wm. Roscow Signed; Thomas Deckit
 Willy Wilson seal probably lost. Francis Meriwether.

Ms. # 57.

10 July 1695 for Mr. James Chudleigh & Ann his wife a pcell of Land in James Citty, 65 po: bounded from a stake on James River bank North ... of ye N. W. End of Rably brick house 11 68/100 po: to a Stake in Mr. Edwards line & along it North ... to a Stake on ye River bank & down it South ... to ye first stake. The sd. Land Viz. one quarter Acre thereof belonging to ye said Ann by ye last will of William Briscoe Dec'd. who purchased it of Tho: Holliday by Deed dated 21 May 1679 and with Surplass of 25 po: more being due sd. Chudleigh & Ann his wife ... Importation of 1 pson (person not named). Surveyed by Jn. Soane,

Ms. # 58.

Francis Meriwether, of Essex Co., Gent. ... indebted unto Mr. Wm. Sherwood ... 100 li., 21 Oct. 1695.

Condition: Sale by ffra Meriwether to ye sd. Sherwood, 80 Acres, in Jas. City Island. Francis Meriwether.

Wit.: John Jane (?). Signed & probably once sealed.

Ms. # 59.

Indenture, 11 May 1696, between William Sherwood of James City, Gent., on ye i pt. & John Harris of ye same place on ye other pt. ... sold ... unto ye sd. John Harris ... Land ... in James City aforesd., being part of a parcell of Land purchased by ye sd. Sherwood of John Page Esq. late dec'd., being late in ye occupation of Mr. Secretary Wormeley bounded as followeth (Vizt.) begining at a Stake in ye Line on Omoonees Land formerly Hitcheiks Land & running along on ye South side of ye Mulberry trees 90 foot thence No:ly towards ye maine road forty foot, thence N. W. near ye sd. Maine Road to ye Corner of Omoonees Land 100 foot & so along ye line of Omoonees Land to ye place or stake it first began.

Wit.: Dionisius Wright. Signed with John Harris.
 John Watson. seal.

Ms. # 60.

ffra. Meriwether, of Essex Co., bound to William Sherwood, of Jas. City Co., for 100 li. Sterl.

Condition: Wm. Sherwood did in Oct. last draw bills of exchange ... lost ... hath now received new bills ...

Wit.: R. Spicer & Signed and
 Antho. Downtin. probably sealed. Francis Meriwether.
Below, several bills are listed. 10 Sept. 1696.

Ms. # 61.

Land Grant to Lievt. Edward Ross, James Citty whereon he now dwells, 5 rood and 7 pole . Bounded from a S take in the Corner of an old Ditch Near the head of Pitch & Tarr Swamp, partly along the said Ditch North ... to James river Banck and sown it South ... to a Stake thence South ... (line mostly too worn to read) North (?) deg: Easterly 6 44/100 parts to the first stake. One half an Acre of the said Land was formerly


(Continued from p. 20.)

21.

tree neere the land of John ffitchett, thence South ... to the Acre of land the said William Sherwood purchased of David Newell, brother of and heir att law of Jonathon Newell dec'd., and along it South ... towards the dwelling howse of Henry Hartwell Esq. thence North ... thence along one Acre ... the said William Sherwood purchased of the said David Newell ... to the uppermost corner of the orchard belonging to James Chudleigh and Ann his wife and along the back thereof, over a branch of pitch and tarr swamp, to the lower corner of the said orchard, thence East ... South ... Easterly ... South ... Easterly ... North ... Easterly 20 Cha; to a gum on pitch and tarr Swamp, South ... to a widd oak in Mr. Travis' line and along itt North ... to a pine on the South side of pitch and tarr Swamp, and down the said Swamp to a dead oake on pyney point, thence over the said Swamp or pitch and tarr marsh, North ... to a gum in a sharp point of land, thenceover another marsh North ... to a point of Swamp and along the North side of the swamp thereof to a lone of markt trees, and along itt North ... to a corner oak of the land, formerly belonging to Richard James, and along itt North ... to back River Marsh, and the same course 40 cha: through the Marsh to the River and up the same to Sandy bay to a parsimon tree on the block howse hill thence under the said hill West to James River, and sown itt to the head of the first mentioned branch, The said 308 Acres being due and belonging to the said William Sherwood as followeth, that is to say, 3½ Acres, purchased by him ... of John Page Esq. as appeared by deed ... 6 Feb. 1681; 133 Acres, & 35 cha: & 9 Dec. (other part of the 308 acres) being heretofore granted by patent, 6 May 1675, to John Knowles who conveyed the same to Jonathon Newell ... 28 April 1668 and since purchased by the said William Sherwood of David Newell; 28½ Acres (other part of 308 Acres) formerly granted by patent dated 4 Oct. 1656 to one John Baldwin, who by his last will and testament did give the same to John ffulcher ... and the said John ffulcher by deed 22 Oct 1677 ... conveyed the same to the said William Sherwood ... The Remainder of the said 308 Acres of land, being formerly granted to Richard James by a patent, 5 Jan. 1657 and being lately found to Escheate was granted to the said William Sherwood by patent, 23 Oct. 1690 ... Rec. 20 April 1694. R Wormeley Sec. E A ndros.

Ms. # 65.

In the Name of God Amen I Wm. Sherwood of James City ... I desire that my body may be decently buried at the East end of the Church at James City without the Walls and I desire that my good friend Jeffrey Jeffreys of London Esq. to send a grave stone to be Laid upon my grave with this Inscription here Lies William Sherwood of White Chappell near London a great Sinner Waiting for a Joyfull Resurrection. It. I give to such poor of the parrish of White Chappel as Jeffrey Jeffreys Esq. Mich: Perry Merchant Mathew Bateman and Joseph Beyforth of the parrish aforesaid or any two of them shall think fitt ten pounds Sterl. It. I give to the poor of James City Parish ten pounds Sterl. to be Disposed of by my Loving wife Rachell and my good friend Wm. Edwards and Capt. George Marable or any two of them. It. I give to Eliz. the Daughter of John Jarrett fifty pds. Sterl. to be deposited in the hands of Mr. Micajah Perry of London Merchant till the said Eliz. attain the age of 16 years or be married but if the said Elizabeth shall Die before she attain the aforesaid age or marriage then I give the aforesaid fifty pounds Sterl. to Johannah the wife of John Jarrett to be paid her or any other person by and under her hand. It., I give to the children of William Myer and



(Continued from p. 21.)

22.

Eliz. his wife fifty pounds Sterl. to be deposited in the hands of Mr. Micajah Perry of London Merchant for their use to be paid to them when of age or married or to the survivor of them. It. I give to Mary Jarrett the sister of John Jarrett twenty five pounds Sterl. to be paid her within two years after my decease. It. I give to Henry Jenkins the son of Capt. Henry Jenkins my saddle horse I had of Mr. John Waugh with my best saddle bridle pistoll and holster. It. I give my Divinity books to my Loving wife Rachel desiring her to give Such of them as Shee shall see fitt to Mr. Joseph Pettitt all my history bookes. I give Johannah the wife of John Jarrett ~~all my Law bookes.~~ I give to Wm. Edwards and Dionisius Wright to be equally divided between them. ~~It. I give to his Ex:y Sir Edward Andros:Knt. Gov'r. etc. forty shill. Sterl. to buy him a ring and to my good friend William Davis and Capt. Arthur Spicer forty shill. each to buy them a ring and I give ten pounds Sterl. to be disposed of by my Loving wife Rachell in mourning rings to such persons as she shall see fitt. It. I give to my Loving friend Wm. Edwards ... the Land he now useth without my garden pailles Joining to his Land and the said Land within a Line to be run from the Southeast end of my garden paille till it come opposite to the Ditch of Mr. James Chudleighs orchard and from thence by a Line to the said Ditch ... It. It is my will that my Indian woman Dorothy Jubille be free Immediately after my decease being satisfied she is no slave and in full of corn and clothes I give her fifty shill. Sterl. It. It is my will that Captain Henry Jenkins have the goods I bought of Capt. Tolbett ... It. I give to Mary Anterbus(?) ye sum of ten pdd. Sterl. ... where she shall be free in full of her freedom corn and clothes ... It. I give to my Loving wife Rachell my personall Estate during her natural Life and after her decease I give the same to my very good friends William Edwards and Capt. George Marable and Mr. John Wright or any two of them to take an Inventory of my said personall Estate... It. I give to my Loving wife Rachell all my Lands & houses ... and after her decease I give the same to Jeffery Jefferys Esq. ... Debts ... Lastly I do hereby constitute and appoint my Loving wife Rachell my full and Sole Ex'x and I desire my good friends Mr. Edwards Ca pte. Geo. Marable and Mr. Dionisius Wright to be overseers ... (they to be executors after wife's decease) ... It. I give to John Jarrett such of my wearing apparell ... 18 Aug. 1697.~~

Wit.: Wm. Ayleth

James Jessell

Geo. Williams

Cope Doyley

Signed Wm. Sherwood

Jas. City Co., 7 Feb. 1697, proved by oathes of all the Wit.

Test Robt. Beverley Cl. Cur.

Ms. # 66.

This Deed Indented & made, Between George Hughes & Ann his wife of James City County on the one part, and James Whaley of Bruton parish in York County on the other part ... two young negroes (Vizt.) a male & a female aged between 16 & 18 years old and 10 li. Sterl. paid by ye sd. James Whaley, 250 Acres, James City Co., according to Mr. Lewis's Survey, asid 250 Acres Joyning & bounded W: 245 Perches, thence ... on ye Hoppole Swamp to ye place where it first began: 50 Acres of which dividnt or Tract of Land being formerly sold to Ralph Tuskin by Richard Wardey ... 14 Nov. 1698.

Wit.: Joseph ED Daws Mark

Lazarus S Thomas his Mark

Alex. Ebonyman. Court Jas. City Co., 6 Dec. 1698.

Signed with

George Hughes

Ann Hughes.

seals.

p. 701.

Mr. Hen: Hartwell, 2 acres, 1 Rood, 24 po. & $\frac{1}{2}$ of land (note: in the margin " $\frac{1}{2}$, nor index to "Jas. City") Jas. City ... bounded as followeth, Beginning at a stake fixed in ye Bank of ye River, and thence by a line passing by ye angular poynt of ye branch, which faceth two of ye Eastern Bastions, of an old Ruined Turf fort, North ... where it hits on a line of ye land now or late of Mr. Sherwood thence along that line ... thence ... where it butts on ye Land now or late of holder ... thence by ye Land, now or late of Tho: Rabley, along ye Northern side of an old Ditch West ... thence along ye Western side of ye same Land late of Rabley South ... thence along ye Land, Late of James Alsop, ... thence along ye bank side of ye River up West ... where it began, half an acre of ye land by Pattent, 20 May 1661, granted to Mr. Wm. May, who by his will bequeathed ye same to Mr. Nicholas Merry weather, and by ye sd. Mr. Nicho: Merryweather by his deed of sale, 6 Feb. 1677, sold to Wm. White, who dying without heirs, sd. land was Lately found to Escheat ... Inquisition ... by John Page Esq. Escheator of ye sd. County ... granted sd. Hen: Hartwell, & one other half acre of ye sd. Land was by ye sd. Hartwell purchased of Coll. John Custis (or Curtis) as by his deed of sale, 29 Sept. 1683, & Remaining part being wast land found adjoining to ye sd. Land was granted sd. Hen: Hartwell by ord:r of ye Gen:ll Court, 8ber:26: 1688. Due by transportation of 1 pson. 20 April 1689. (The person is not named.)

Ek. 8, p. 42.

Mr. Wm. Edwards, 73 $\frac{1}{2}$ acres, Jas. City, & bounded from Joseph Copelands great gum on James River side a Long his Land North ... along ye Hon:ble Nathaniel Bacon Esq. his land ... to ye River and up ye same ... to ye aforesd. great gum being due unto ye sd. Mr. Wm. Edwards for Importation of 1 pson. 21 April 1690. The person: Jno. Roberts.

p. 43.

Elizabeth Marsten, 349 acres, Jas. City Co., formerly granted unto Wm. Wigg and by him sold and assigned unto Wm. Elcome by deed, 29 March 1657, and found to Escheat, by Inquisition by Maj:r Sam. Weldon dep. Escheat :r for ye said County, 13 Oct. 1688, and is since granted unto John Marston, who hath bequeathed ye same by will duly proved unto ye aforesd Eliza. Marston, after having made composition, etc. Undated.

p. 53.

Mr. Jno. Soan, 82 acres, on West side of Chichahominy River in Jas. City Co., bounded from a corner white oake near Webbs Run along of bounds of his own Land South ... and to ye first white oake, North ... ye sd. Land being due unto ye sd. Jno. Soan by ye & for ye importation of 2 psons. 21 April 1690. The Psoñs.: Robert Smallpage & Jno. Ingerton.
(Note from the Index: See B k. 10, p. 4., Henry Duke.)

p. 61.

Lydia Nowell Wido., 1752 acres, Jas. City Co., 750 acres, part thereof

(Continuation of Bk. 8, p. 66.)

70.

Tho. Parker
Robert Leech
James Turner
Wm. Jues (?)

Andrew Broadhurst
Sarah Roberts
Tho: Shesard
Jno: Eismore
Tom: Jack & Dick Negroes

Jno. Wheateby
Ambrose Edwards
Adam Holt
Eliza: Janett (these
may be two names)

p. 79.

Thomas Bobby of Jas. City Co., Planter, 750 Acres, on the West side of Chickahominy River, bounded as followeth Vizt., 500 acres pt. thereof South South East upon the land formerly of Humphry England, North West upon the land formerly of Thomas Warden, East upon the River, & 250 acres the Residue from a marked old tree by the old Cart way side, North East by East 21 cha: the nec along ffrys line North West by North 30 cha: thence to Rich'd Williams his corner tree on a straight line West by South 95 cha: & thence along Rich'd Williams, Jno. Williams & David Phillips' lines, to the first beginning place, which land was formerly granted to Wm. ffry his Pattent, 29 April 1656, after his decease itt came & descended to Joseph ffry his son & heire, the same was lately found to Escheat, granted to Lydia Nowell Widdow the 15th of this Instant and April, & she by deed acknowledged & recorded in the Gen:ll Court, 19th of this Instant and April hath released & confirmed the same to the said Thomas Bobby, 23 April 1690. Note at foot of page: This Pattent & Record info: 65.

p. 81.

Tho: Charles of Jas. City Co., one island of Marsh, 115 acres, Lying over Chickahominy River opposite to the Land he now dwells & is bounded South Westerly by the up(p)er Gulph of the sd. River & on all other sides by the River. The sd. Lad being due unto the sd. Tho: Charles by & for ye Importation of 3 psons, 23 Oct. 1690.
Mr. Ellis Perry and Joanna Gon: Wm. Downes (the punctuation as of the Ms.)

p. 81.

Mr. Geo. Hunt of Jas. City Co., 200 acres, in the upper part of the sd. County, bounded Vizt., from Wm. Woods corner gum standing on the West side of Long thickett North ... to a corner white oake in Phillips Line & along it South ... to Halies Line & along the same South ... to a great corner Pine in the Drain of the sd. Long thickett (Including the same) to the first mentioned gum the sd. Land being due unto the sd. Geo. Hunt by & for the Imposition of 4 psons., 25 Oct 1690.
Jno. Hubbert, Geo. Read, Gabriel A llen, Mary Taylor.

p. 82.

Jno. Howard, 172 perches of Land in James City, bounded from the North East of the Church yard a Long the Rayles the reef North ... to Hon:ble Nath: Bacon Esq. his Land and a Long it North 6 8/10 cha: to the corner thereof thence South ... to the old great Road and along the same to the first mentioned corner the sd. Land being due unto ye sd. Jno. Howard by and for Importation of 1 pson., undated. The Governor would not sign this patent of John Howard. The person named: Dan. Chesley.
Teste W. Edwards Cl Gen:ll Cor.

Wm. Sherwood, Gent., 150 Acres, Jas. City Island, formerly granted to Rich'd James by Patent, 5 June 1657, and descended to Richard James his Sonn & was lately found to Escheat, Inquisition by Col. Ch. Wormeley Escheator of ye sd. County, 25 April 1689 & granted to ye sd. Wm. Sherwood, 3 Oct. 1690.

p. 108.

William Edwards, Gent., 736 acres, Jas. City Co., and bounded as foll. Vizt. beginning on ye branch of Warrany Creek, and at a marked white oake on ye Burehen Swamp, and standing in Sr. Jno. Aytons line, th(en) North Westerly ... along ye swamp side to a marked red oake, th(en) North West 194 po: to a marked tree in ye horse path, th(en) North Westly ... along ye horse path to a marked tree standing by ye side thereof, then South Westly ... to a marked tree in ye timber Swamp side; th(en) South Westly ... along ye Swamp side to a marked tree in Sr. Jno. Aytons line, then North East by East 438 po: to ye place where it first began and bounded on these two Distances by Sr. Jno. Aytons land- including ye quantity aforesd. as also 536 acres of residue of ye said land on ye branches of Warrany Creek - Beginning at a marked Spanish oake on ye timber Swamp side, and adjoining the land of William Elcomb, th(en) East up ye sd. Swamp, according to ye severall courses thereof 185 po: to a corner stooping marked white oake standing near McLowes path, th(en) North Westerly ... to a corner marked oak, on a branch of Warany Swamp, th(en) North ... to a marked tree near an Indian feild, th(en) North Westerly ... to a corner marked pockhicory, standing on Warrany Maine Swamp, the(en) South Westerly down ye Swamp 305 po: to a corner marked Burched tree, belonging to Mr. Burwells land, and standing in Sr. Jno. Ayton's land, th(en) along ye sd. Line South East ... to a corner tree of sd. Aytons land, th(en) South West by West 58 po: to a corner tree in Wm. Elcombs line, th(en) South along ye said Line 168 po: to ye place where it first began, which sd. Land was formerly granted to Mr. Hen: Hartwell by patent, 30 May 1679; and by him deserted, and after granted to Edward Chilton by order of Gen:ll Court, 26 Nov. 1682, and by him deserted and never patented, and is since granted to ye aforesd. Wm. Edwards by order of Gen:ll Court, 18 April 1690: due for Importation of 16 psons, 3 Oct. 1690. The persons are not given.

p. 112.

Benjamin Eggleston, 595 acres, Jas. City Co., bounded as foll: upon ye South side of Chicka hominy River Beginning at a marked white oak in Mr. Brumfeild line of Marked trees, that standeth near a branch that runeth into Chickahominy River, called ye great run where ffrancis Storey now liveth th(en) West up ye sd. Branch to ye head thereof and further to a marked white oak ... to a great pine that standeth by a branch called Shaddocks branch, th(en) 100 po: th(en) down ye said Branch bounding by it North West 80 po: th(en) bounding by ye sd. branch ... to a corner white oak, that stands by ye said Shaddocks branch, being a corner tree of a former dividend of Land(land is crossed out, but 2 "Of" s remain) of Mr. David Newells, th(en) South East and by East, by a back line of ye said Dividend of Mr. Newells and so continuieing ye said course by a line of Mr. Brumfeilds land to ye white oak where it first began that standeth by ye aforesd. great run 661 po: which said Land was formerly granted to Will Broadrib by Patent, 6 Sept, 1665 and by him deserted and it since granted to ye said Benj. Eggleston, 16 April 1690: and is due for importation of 12 psons.
Tho: Day
Wm. Horton
Brice Maybey

Henry Duke, Gent., 736 acres, Jas. City Co., bounded as followeth Vizt. 200 acres part of the aforesaid Land begining on the branches of Warrony Creeke and at a marked white oake on the Birchin Swamp and standing in Sr. John Aytons line thence North Westerly ... to a marked tree in the horse path thence North Westerly ... to a marked tree on the timber Swamp Side thence South Westerly ... to a marked tree in Sr. John Aytons line, thence North East by East ... to the place where it first began and bound- ed on these two distances by Sr. John Aytons Land includeing the quantity aforesaid, as also 536 acres the residue of the said Land on the branches of Warrony Creeke begining at a marked Spanish oake on the timber Swamp Side and adjoyneing to the Land of William Elcome East up the Said Swamp according to the Severall courses thereof 185 po: to a corner stooping marked white oake standing neare Mr. Sorrells path thence North Westerly 15 deg: 462 po: to a corner marked oake on a branch of Warrony Swamp thence North ... to a tree near an Indian feild thence North Westerly 32 deg: 108 po: to a corner marked Pockhiccory standing on Warrony Maine Swamp thence South Westerly down the said Swamp 305 po: to a corner marked birch tree belonging to Mr. Burwells Land and standing in Sr. John Aytons line thence a Long the Said line South Easterly ... to a corner tree in William Elcomes line thence South along the Said Line 168 po: to the place where it began, which Said Land was formerly granted to Mr. Henry Hartwell by patent, 30 May 1679 and by him deserted and after granted to Mr. Edward Chilton by order of Generall Court, 20 Nov. 1682, and by him deserted and never patented and since granted to Mr. William Edwards by order of Generall Court, 16 April 1690, and patented by patent, 23 Oct. 1690, and by him deserted and is now granted to the aforesaid Henry Duke Gent. by order of Generall Court, 2 Nov. 1693, and is due by and for the Importation of 15 psons, 20 April 1694.

Tho. Capwell Rich'd. Stabbs Susan: Ally
 Cath Dunahon Jack, Judith (as in the Ms.)
 Tony, ffrank, Jorny, Crocky, Boss, Betty, Negroes.
 Three by cert. of E. Chilton Cl. Off.

p. 322.

Capt. Henry Duke, 90 acres, in Jas. City Co., bounded from his corner white oake on Tiascunn Swamp along the Line of his Land he purchased of William Manning South ... to an oake Sapplin on a Slash and down the Runn of the Said Slash to Warrony Creeke and up the Same to Tiascun Bridge and thence up Tiascun Swamp to the first white oake, The Said Land being due unto the said Capt. Henry Duke by and for transportation of 2 psons., 20 April 1694. The two: Daniel, Marreah, negroes. Signed E. Andros

p. 323.

Mr. Edward Wade, 83 acres, Jas. City Co., bounded from John Hixes Corner Gum Standing on a branch of Warrany Swamp North 69½ deg: Easterly along the Land formerly Mr. Collins 13¼ cha: to a falen Spanish oake corner tree thereof thence North North 59 deg: Easterly along Gammase foy (or toy) Land 17½ cha: to an oake on Rochahock path and up the said path to Warrony Land and along it North ... to another oake marked tree of the said Warrony Land thence South ... to a white oake and thence along Warrany Land again South ... to an old poplar stump on a branch and down it to the first mentioned branch of Warrany Swamp, and up the Runn thereof, to the place it began. The said Land being due unto the said Edward Wade by and for the

(Continuation of Ek. 9, p. 151.)

82.

the Said land being due unto the Said Ben. Eggleston Vitz, 1377 acres by patent, 18 March 1662; and 293 the residue by an for transportation of 6 psons. 26 April 1698.

Kath. Teton
ffran. Betterly

Jno. Haines
Tho. Roos

Will
Sam

p. 161.

Mr. John Pettiver, Neck of Land, Jas. City Co., on the North side of Pease Hill Creeke, 43 acres, bounded from a white oake in a branch of the said Creeke in Sackville Brewers Line along the said Line North ... to Pease Hill Creek and down it to the mouth of the aforesaid branch and up the middle or water course of the said branch to the first white oake ye said Land being due unto ye said John Pettiver by and for transportation of 1 pson., 15 Oct. 1698. Signed E. Andros. The person: Timothy Lane.

p. 162.

Mr. William Edwards, 127 po: of Land Lying and being in James City Vitz., beginning from a slash on James River bank along the land Late of Tho: Rabley dec'd. North ... to a Slash and North ... to the Land his father William Edwards purchased of Henry Hartwell Esq. and along it South ... to a Slash and South ... to the Land of Mr. James Chudley Lives on late belonging to Richard Holder dec'd. by patent, 28 Jan. 1672, and along the said Land South ... to a stake at ye mouth of the Orchard Run on James River thence North ... to the first stake of ye said Land being due unto ye said William Edwards ... transportation of 1 pson. 15 Oct. 1698. Signed E. Andros. Ed. Jenings, Dep. Sec. (The person not given.)

p. 184.

Matthew Williams, 200 acres, Jas. City Co., bounded (Vitz.) East on old Knights Land South on Mr. Morgan West on Philip Charles (,) Nicholas Goodale and John Merriman and North on the Maine branch of Warrany Creeke including 200 acres ... formerly granted unto William Hall, Sen'r. by Patent, 10 Feb. 1657, & by the sd. Hall sold & conveyed unto the sd. Matthew Williams and since renewed unto the said Matthew Williams by order of the Generall Court, 25 Oct. 1698, rec. 6 June 1699.
E. Jenings, Dep. Sec. Signed ffra. Nicholson.

p. 232.

Thomas Wells, Jas. City, 34 perches, bounded from an old corner stake Capt. Marables upon bounds on James River a long his land and through his kitchen North ... to a stake on the South side of the Mill Road and along it North ... to another stake neare the Cross Road e and thence by the East side thereof South ... to the first stake the sd. Land being due the sd. Thomas Wells ... transportation of 1 person, 26 Oct. 1699. (Not named.)
E. Jenings, D. Sec. Signed ffra Nicholson.

p. 240.

Tract of Land Lying in Jockies Neck in Jas. City Co., 135 acres, Late in the possession of John Wright Dec'd. as Lately found to Escheat ... Inquisition ... Barth: ffowler Dep. Escheator to Philip Lightfoot Esq.

1607 - 1698.

Compiled From
ANCIENT RECORDS

BY

Saml. H. Yonge, Civil Engineer.

SCALE

0 100 500 1000 FEET

FRANCE POINT

Richard Jame
1654

SANDY
Probable Site
of Isthmus.

THE BACK RIVER

- 16—Tract of Edward Chilton, Attorney-General, 1683.
- 17—Tract of Wm. Edwards, Sr., 1690.
- 18—Piles of former bridge between island and mainland, constructed during first half of nineteenth century.
- 19—Tract of John Howard, 1694.
- 20—Tract of Nathaniel Bacon, Sr., 1694. Contains foundation of chimney.

FRANCIS
NEW TOWN
BACK STREET
Orchard Run
Old White

JAMES RIVER

Old "James Towne," 1607-1698.

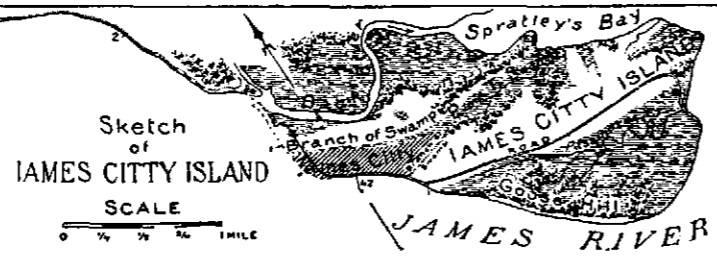
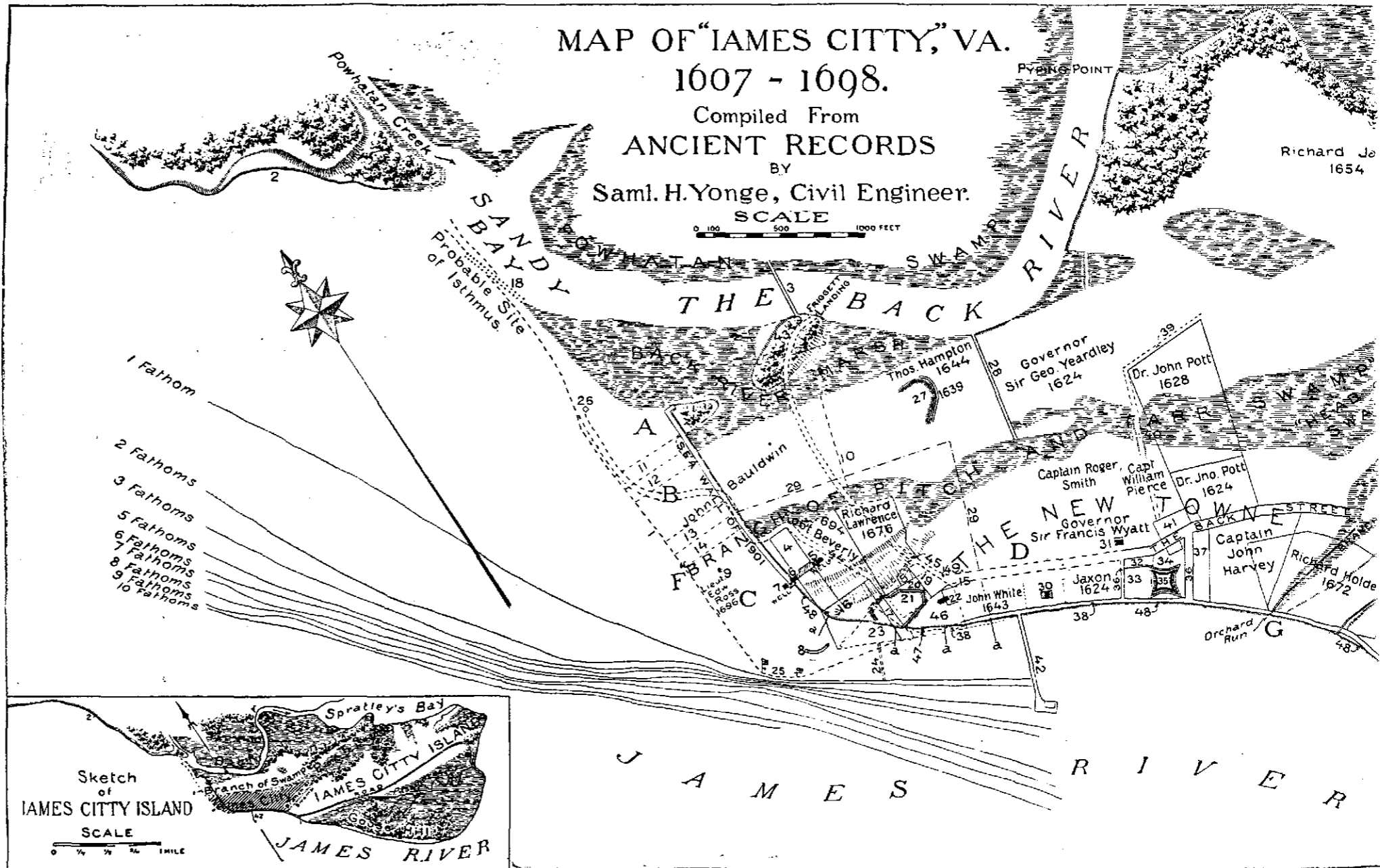
Copyright, 1903, by Samuel H. Yonge.

MAP OF "JAMES CITY," VA.

1607 - 1698.

Compiled From
ANCIENT RECORDS
BY
Saml. H. Yonge, Civil Engineer.

SCALE
0 100 500 1000 FEET



The Site of Old "James Towne," 1607-1698.

Copyright, 1903, by Samuel H. Yonge.