

Christian County, Ky. Marriage Records of William Gray's
Children and Some Descendants

Groom	Bride	Date
John Fruit	Betsy Gray	Sept. 28, 1808
Edmund Fruit	Polly Gray	Mar. 31, 1809 (License Issued)
Russell Gray	Elizabeth Hanks	Aug. 20, 1809
Richard Scott	Patsy Gray	Apr. 15, 1813
Miles Gray	Harriett W. Kelly	May 7, 1818
John Miller	Phenaty Gray	Feb. 21, 1825
Miles Gray	Elizabeth Kelly	Oct. 25, 1830
William W. Johnson	Talitha C. Gray	Feb. 28, 1855 (License Issued)
James Gray	Lucretia E. Brown	Apr. 7, 1857
Everhart R. Gray	Rachel R. Brown	Oct. 7, 1861
Everhart R. Gray	E. A. Clark	Jan. 8, 1871

Marriges of the Children of William Webber Johnson and
His Wife, Talitha Cumi Gray

Christian County, Ky. Marriage Records

Groom	Bride	Date
D. G. Brown	Laura A. Johnson	Nov. 9, 1876
James H. Johnson	Elvira S. Gilkey	Nov. 2, 1879
Benjamin D. Sansom	Maggie Johnson	Feb. 14, 1882 *
Thomas H. Ray	Belle Johnson	Oct. 14, 1884
John A. Johnson	Mettie Kelly	Jan. 20, 1885
Anderson Bailey Johnson	N. O. Ray	Jul. 25, 1887
Daniel E. Grace	Mary E. Johnson	Oct. 21, 1888
John A. Johnson	Lula McElroy	Aug. 1, 1899
James H. Johnson	Cora Cavanah	Oct. 26, 1911

Marriges Recorded in the Bible of B. B. Johnson, Now
In Possession of His Daughter, Minnie, Mrs. W. M.
Layton, Hopkinsville, Ky.

Benjamin Bradley Johnson to Edna Griffin, Dec. 22, 1881
Benjamin Bradley Johnson to Alice Griffin, Dec. 21, 1892
Benjamin Bradley Johnson to Mrs. Ida Griffin Oliver, Nov.
3, 1915

* The following article published in Feb., 1882 in
the Hopkinsville, Ky. New Era gives account of the Sansom -
Johnson marriage listed above. Also mentioned are the
brides's sister, Virginia Belle Johnson, her brother, Ben-
jamin Bradley Johnson, aunt, Mrs. Ret (Henrietta) John-
son and her uncle, L. M. (Mack) Johnson. The original
clipping was found in the Bible of Benjamin D. Sansom.

FAMILY GROUP RECORD

Wife	Husband
MARGARET	Name ROBERT GRAY
	Born
	Married
	Died
	Burial
	Father
	Mother
husband	Other (if any) wife
Notes & Daniel Gray m. Polly Downey 19 May 1810.	
MRS Henry E Boehm 334 Ridgewood Ave. Charlotte, NC 28209 is descendant of Highsville Gray	

Date married & spouse

#	i	Children in order of birth	Born Day Month Year	Where born	Died Day Month Year	Where died
		DANIEL	14 APR 1806	XIAN CO. KY		
		ELIZ.				

Source: GENERAL OF VA FAMILIES IV TERRY DREDS BOST 1951 GRC 85326
 WINSTON EWING 3185 W. MORNINGSIDE, SARGENT, MD 65807-5562 ph 417-882-3340

→
DREDS

FAMILY GROUP RECORD

I

Wife		Husband	
	Name	LIEUT. CAPT. WILLIAM GRAY	
	Born	1754	
	Married		
	Died	1841	XIANN CO KY
	Burial		
	Father		
	Mother		
	Other (if any)	husband	wife

Notes Pension Capt. Capt. Wm Gray NC 5-31079
 Reg. WILKS CO. NC Vol. 1775. LT. & CAPT. 2 1/2 yrs Res War
 Will Book L p 91 Xiann Co Ky. 10 Dec 1840

Date married & spouse

* Home of

#	i	Children in order of birth	Born Day Month Year	Where born	Died Day Month Year	Where died
*	F	Rebecca				
	F	Sally				
*	F	Margaret				
	M	CURTIS				
	M	STEPHEN				
	M	MILES				
			8/7/1818	HARRIET W. KELLY		
			10/25/1830	ELIZ. KELLY		
*	M	JAMES	4/7/1857	LORETIA E. BROWN		
	M	RUSSELL			2/1841	
			8/20/1809	ELIZ. HANKS		
	F	POLLY				
			7/31/1809	EDMUND FRUIT		5/1841
	F	PHENATY				
			2/21/1825	JOHN MILLER		1/1841
	F	MARTHA "PANSY"				2/1841
			4/15/1813	RICHARD SCOTT		
	F	ELIZ. "BESSY"				
			9/28/1808	JOHN FRUIT		1/1841

Source: GENERAL OF VA FAMILIES IV FRED DREWS BOSTON 1961 GRC 8593CC
 "Capt. Wm. GRAY 1754-1841 and some Descendants"
 Ind. / Hopkinsville Ky Library

LAND GRANT

DEED RECORD FOR GRAY (1)
 COUNTY CHRISTIAN STATE KY

SURVEY

DEED BK	FROM/TO	NAME	ACRES	PRICE	DATE	REC.	DOWER	LOCATION
1p104*		Philip Gray	200		11/24 1798	10/30 1799	3772	S. sd. Pond. Creek.
1p120*		JOHN GRAY	200		4/24 1799	11/26 1799	3377	Little R.
1p120*		" "	150		4/23 1799	10/10 1799	3590	"
1p123*		John ^{Wife of} Robert Gray	142		4/24/ 1799	11/26 1799	3532	"
1p230		John Gray	100		9/10/1799	11/26 1799	3897	W. side of "
1p231*		MARGARET GRAY	100		9/10/1799	11/26 1799	3553	N. sd Little R.
2p48*		Robert Gray	200		3/22/1803	4 MAY 1807	568	Bushy Co. Muddy Fork
2p50*		"	155		3/22/1803	4 MAY 1807	cut 743	" " " "
2p125 #cut off		John Gray	200		1 Apr 1803	5 Oct 1807	cut 356	Little R.
2p127 *cut off		Robert Gray	200		6/10/1803	6/12/1807		Blue Lick Pond R. wt Wm Gray.
2p128 #cut off		WILLIAM GRAY	100		5/14/1802	9 APR 1804 1804	2m. Co. Ct. cut 13093	" " Fork " " DIVIDING RIDGE But Pond Little R. <small>cut to Robert Gray cut John Lindsey.</small>
2p129*		MARGARET "	200		↓	↓	↓	↓
2p130		Wilson "	300		1804		?	Little R. <small>with ROBERT GRAY</small>
3p4		Thomas "	165					Christian Co.
3p223		William "	400					Waters Little R.
3p229		" "	200					" " "
3p304		DANIEL "	400					Muddy Fork " "
4p77		JOHN "	400					ELK " Red R.
4p97		" "	100					Christian Co.
4p181		" "	125					ELK FORK Red R.

GENEALOGY LIFESPANS

FAMILY: 2757

WILKINSON

NAME	1700	1710	1720	1730	1740	1750	1760	1770	1780	1790	1800	1810	1820	1830
	1795	1800	1802	1804	1806	1808	1810	1812	1814	1816	1818	1820		
ROBERT		PA. & SARAH LINDLEY TO ELIZ. GARY		SURVEY 58141	WARRANT 1807 SURVEY	1809 MT. 6317	BONDSMAN BRYAN HAWKINS	DEED C-46	1814 B.P. JOHN & LOUISA SHERMAN				ESTATE C 368	
					2848, 50 28127 58	1809 SOLD 2165	DEED SALE 18317	CYS C-87 C46 C-181	D24 E 427	E420 E282				
NANCY														
ELIZ.		M. JOHN LINDLEY												
DANIEL						BM COLLETT GARY	SURVEY 38304	SURVEY 88151-2		DEED F15		CEASUS		
PHILIP	SURVEY 18104													
JOHN W. HESTER	5/16/1806 WARRANT SURV 28222 C. MICHAELS	SURVEY 18120 (2)			1807 SOLD SLAVE 8283		SURVEY 4877, 99	1813 DEED D184 D244 E123 E174	E123 E236 E214	E112 E198 E172	ESTATE 14202 (Census)	V 437, 596 W 550, 229	596 229	
		18125 18230			SURVEY 28125		48181					V- 353 2125	258	
ROBERT SR	FINKSTE W. WILLIAM 2818-12-01						BM ROBERT JR NANCY H.			DEED F13				
REBECCA														ESTATE 5584
ROBERT JR.		BM RUTH LINDLEY SARAH CAMERON		1805 POWER 1837			M. 1810 NANCY HAWKINS			DEED F15				
MARGARET	SURVEY 18231	SURVEY 28129												
JOHN JR							M. 1810 ELIZ. HAWKINS							
WILSON				SURVEY 28130		SURVEY 68266								
SARAH						DEED B345								
SAMUEL													ESTATE C 376	
WILLIAM					SURVEY 38223 38229	DEED C 67 5838			DEED F391			Census		
JAMES									DEED E 373				ESTATE Q680, 637, R504 S 436	

JANE M. JOHN SMITH 1807
JOSEPH 1820 Census
MILES 1820 Census
Wm F 1820 Census
Dd 3534

WM - Estate ? 191
NE " ? 209, R31, 221, 89, 367, 557, 573,
PA V232 Estate
Ann M Estate 340

THOMAS Survey 384 Cammy 6p13
DRAKEFORD 6810 JESSE 6p14
ANNE 6811, 26 JOHN 6p14-15, 26, 98, 99, 250
NANCY 6812 REUBEN 8 p. 113
PRESLEY 6812

DEED BK	FROM/TO	NAME	ACRES	PRICE	DATE	REC.	DOWER	LOCATION
A 237*	Robt Gray Jr.	Jno Broadhite / Betty	"	"	7 Sept 1805			Powder
A 283*	John Gray	Adam Ferguson	Negro woman	"	7 Feb 1807			"
B 165*	Robert Gray	Jas Crothier	200	"	24 NOV 1808			Quitclaim
B 345	Henry Paulsler	Sarah Gray						
B 347	Nath Hawkins	Robert Gray						
C 45*	Robt Gray	David McClellan	1025	240	25 MAY 1810		Mary	Shelby Acad.
C 46*	NEED 147	Nathan Hawkins	"	300	2 JUNE 1810		Mary	" "
C 1323*	John of Livingston CO	Fogel Petre	200	600	27 JUL 1810		Betsy	Coyanther Creek
C 181	Robert Gray	Richard Brys						
C 3*	John Gray	James Johnson	400	400	MAR 1809			Elk Fork RR
C 64	Denny Malone	Wm Gray						
C 87*	John Wickett	Robt Gray	425	495 ACRES	17 APR 1810			Shelby Acad.
C 87*	Shelby Acad	"						
D 134*	James Johnson - John Gray	Co. of Caldwell	180	1000	8 MAR 1813		Jane	Waters Spring Creek
D 241*	Glasgow Acad - Robt Gray	"	5250	2500	26 NOV 1813			Shelby Academy Land
D 244*	Shelby Acad John "	"	490	"	3 JUNE 1813			Swamp?
E 123*	John Gray	Wm Rowat	400	1000	20 JAN 1816			Spring Co
E 126	John Gray	Ag. Davis						
E 126	John "	Ezek. Hancock						
E 228	"	John Burgess						

Index

DEED RECORD FOR
COUNTY XIANGRAY (2)STATE KY

DEED BK	FROM/TO	NAME	ACRES	PRICE	DATE	REC.	DOWER	LOCATION
E226		John Gray - Oz Davis						
E264	"	Jacob Gunterman						
E373		James to Archibald Hambley						
E42*		Robert Gray - Oz Davis	550ac	200	3 JULY 1815	12/29 1815	(MARRY) MOLLEY	waters of the water S? Creek waters of Cumberland R
E420*	"	+ Polly Jesse Williams	1000	800	7/3/1815		POLLY	" " Little River
E112		G. Kellgrens - John Gray						
E138		Thomas Ashberry - John Gray						
E172		John						
E228								
E234								
E347								
F217								
F282		+ Hester to Robert Gray	300	1000	20 JUL 1816	3/18/1817	Hester	E Fork Little R.
F344								
F385								
F282		John Gray - Robert Gray						
F15		Robert Jester to Daniel Gray		\$430	11 Oct 1815	21 Dec 1816		Robert Gray Sem old survey waters Muddy Fork of Little River
F391		Wm						
F363								
F347								

F205


F207

White

DEED BK	FROM/TO	NAME	ACRES	PRICE	DATE	REC.	DOWER	LOCATION
Q 680		James						
Q 637		↓						
R 504		↓						
S 436		↓						
C 368		Robert						
C 376		Samuel.						
? 191		WM.						
? 209		N. E						
R 31		↓						
R 221		↓						
R 89		↓						
R 387		↓						
R 557		↓						
R 573		↓						
S. 584		Rebecca						
U 232		P. H.						
U 340		Ann M.						
V 437, 596, 597		} John.						
W 550, 229								
V 553								
? 125 258								

SURVEY

DEED BK	FROM/TO	NAME	ACRES	PRICE	DATE	REC.	DOWER	LOCATION
5p20*	part.	Robert Gray	200		Nov 24 1804?	11/2/1807	Cent Co Ct. 2404	waters Muddy Fork. adj Gray old survey.
5p38		Wm.	100					Blue Lick Fork Road R.
5p141*	2?	Robert	18					Buck Cr. ^{waters} ↑
6p10		DRAKEFORD	400					Spring Cr.
6p11		Annie	180					
6p12		NANCY	400					
6p12		Presley	350					
6p13		Sammy	300					
6p14		Jesse	400					
6p14		John	400					
6p14		John	400					
6p15		John	300					
6p15		John	300					
6p26		KANEY	400					
6p26		JOHN	244					
6p98		JOHN	70					Little R.
6p98		"	70					"
6p99		"	14					"
6p250		"	71					Elk fork Road
6p266		WILSON	33					waters Little R



INDEX TAX LIST DEED RECORD FOR GRAY
 COUNTY SULLIVAN STATE TN

DEED BK	FROM/TO	NAME	ACRES	PRICE	DATE	REC.	DOWER	LOCATION
1805 p 103		to						
1812 p 52		Joseph Gray						
		GREENE CO.						
1805 p 103		Abner						
1805 p 104		Abraham						
1805 p 103		David						
" p 104		Edward						
1805 p 103		Edward						
1812 p 127		" (Hawkins Co)						
1812 p 131		Hamonas (Hawkins Co)						
1805 p 99		Jack						
1812 p 52		Joseph						
1805 p 101		Robert						
1811 p 129		William (Hawkins Co)						

423-1000

12 B 1797-1807 8 97

Xian Co Ky

John L. Lindsey
211 1/2
Present


Know all men by these Presents that We John
 Lindsey and Robt Gray are held and firmly bound
 unto James Garrard Esquire Governor of Ken-
 tucky in the Penal Sum of fifty pounds the
 Payment Whereof we severally take and
 to said Governor and his Successors well
 we We bind our selves our heirs & Jointly & Se-
 rally firmly by these Presents sealed with our
 Seals and dated this 23rd day of April 1800
 The Conditions of the above Obligation is
 such that whereas there is a Marriage in-
 tended between the above bound John
 Lindsey and Elizabeth Gray now if the
 should be no Lawfull Objections to obstruct
 the said Marriage then this Obligation
 to be void otherwise to remain in full
 force by Virtue

John Lindsey
 Robt Gray


In witness whereof
I have hereunto set
my hand and seal
this 18th day of
November 1868

1867

200 acres of land in Christian
 county on the Clifty side of Hades Water
 by virtue of a certificate granted to him
 by the County Court of Christian No 1720
 beginning at a Black Gum and two
 feet in a Pondus line thence S 78° W 40
 poles to a White Oak thence South 297
 poles to a post Oak thence East 195 poles
 to a White Oak thence North 210 poles
 to a Stake thence S 80° W 100 poles to two
 White Oaks thence N 25° W 90 poles to a
 Black Gum and White Oak thence N 10
 E 15 poles to the Beginning Nov 24th 1804
 James McKnighty John Mackhys
 John Allen



Surveyed for Robert Gray
 200 acres of land in Christi
 and County Waters of the Middle
 Fork of Little River by virtue of
 a County Court certificate grant
 ed unto sd Gray by the County
 Court of Christian April the 8th
 in the year 1808 No 2404
 beginning at two post Oaks a
 Black Oak and black Jack corner to sd
 place Survey and running thence



1880
1881
1882
1883
1884
1885
1886
1887
1888
1889
1890
1891
1892
1893
1894
1895
1896
1897
1898
1899
1900

1901
1902
1903
1904
1905
1906
1907
1908
1909
1910
1911
1912
1913
1914
1915
1916
1917
1918
1919
1920

1921
1922
1923
1924
1925
1926
1927
1928
1929
1930
1931
1932
1933
1934
1935
1936
1937
1938
1939
1940

1941
1942
1943
1944
1945
1946
1947
1948
1949
1950
1951
1952
1953
1954
1955
1956
1957
1958
1959
1960

1961
1962
1963
1964
1965
1966
1967
1968
1969
1970
1971
1972
1973
1974
1975
1976
1977
1978
1979
1980




For the
of a
of a



For the



Fien Co Survey #2 6-12-6 W.M. GORMY



Vertical text on the left margin, including "Survey # 247/250" and "Nov 1803".

Main body of handwritten text, including "Survey # 247/250", "Nov 1803", and "John Rogers".

Vertical text on the right margin, including "Survey # 247/250" and "Nov 1803".

Survey of land by virtue of a Certificate
 No. (9339) beginning at two large trees & poles
 thence with the line of the
 a distance of 80 poles thence with
 a distance of 80 poles thence on new lines north
 90 poles to a black oak thence north 80 East 200
 to a stake thence south 10 East 120 poles to the
 beginning. April the 24th 1799

Wm. Edwards & Co.
 Robert Gray

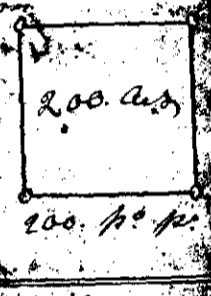
John Campbell Esq.
 for Young County



Survey of land for Willis Hicks agent of James Henderson
 of James about 200 acres of land in this
 County on the Big Creek by virtue
 of the Commissioners Certificate No. (4423)
 beginning on a Walnut marked J. L. thence
 south 10 West 179 poles to two black oaks
 a gum thence north 80 West 179 poles to a white oak
 thence north East 179 poles to a gum & logwood
 thence south 10 East 179 poles to the beginning
 Dec. the 7th 1798

Chas. Hopson & Co.
 Wm. Hare


J. Hamsey Esq.
 for Young County



Survey of land for ~~James Henderson~~ Matthew Ham.
 200 acres of land by virtue of the Com. of
 the Commissioners Certificate No. (3921) in Christian
 County on the waters of Bond Creek by
 virtue of Matthew Ham also white oak
 marked B. H. running West 200 poles to a
 gum & four things thence north 210 poles to a black
 oak & ash thence East 125 poles to a white oak & white
 oak to the north North West corner thence south
 East 230 poles to the beginning Dec. 14 1798


David Ham.
 J. S. Ham

Alney McLean Esq.
 for Young County




1796
 1796
 1796

Survey for David Christian
 Christian County by virtue of a Certificate
 No 3297) Beginning at two guns David
 Smiths Corner at the Edge of Dukes. pond.
 thence North 25. West. 334. poles to a Stake
 thence South 77. East. 180. poles to a Stake
 thence South 89. East. 80. poles to a
 post Oak. & Smiths Corner. & With a line of his
 own South. 21. West. 254. poles to the Beginning
 March the 25th 1799. }
 David Christian } c.c. } John Campbell D.S.
 David Smith. } for Young Ewing




Oct 10
 1799
 1799

Survey for John Gray agent of William
 Patton. 200. Acres of land in Christian County
 on the waters of Little River by virtue of
 a Certificate No 3377) Beginning at Henry
 Black & Post Oaks in Christians line
 Corner. thence with Christians line South
 42. East 94. poles to a Red oak. thence North. 11
 Poles to a Henry Laughmans Corner. thence with
 line South. 49. East. 60. poles to a post oak. thence
 South 16. West. 100. poles to a Black oak. thence
 north 60. West. 240. poles to a Stake. Pyles Corner &
 With his line North 48. East. 180. poles to the Beginning
 April the 24th 1799. }
 Wm Caven } c.c. } John Campbell D.S.
 Robt Gray } for Young Ewing



Oct 10
 1799
 1799

Survey for John Gray 150. Acres of land in
 Christian County on the waters of Little River by
 virtue of the Commissioners Certificate No 3596)
 Beginning at a Hivy in Laughmans line thence with
 his line South 68. East. 114. poles to a white oak. thence
 North 22. East. 42. poles to a white oak. Williams
 Corner & With his line South 68. East. 180. poles
 to a white Oak & Dogwood thence on
 lines South 62. West. 240. poles to a Stake. thence
 North 20. West. 180. poles to the Beginning April the 23rd 1799
 William Caven } c.c. } John Campbell D.S.
 David Smith } for Young Ewing



Survey of the above mentioned certificate N^o (3270)

in Christian County on the East fork of pond
River. Beginning on a Bee Elm on the West side
of the fork near the Bank. thence South 66 East
180 poles to a white oak & Dogwood. Crossing Pond Creek. thence
South 26 West 150 poles to a white oak & Sugar tree a conditional
line. Between J. Guttery & minead. At in oak then with a
conditional line. North 54 West 80 poles to a Black Walnut
& ash on the side of a Rocky Hill thence South 20 West 53
poles to a Buckeye & Dogwood. thence North 64 West 100
poles to two Red oaks on the side of a Hill. thence North
28 East 213 poles to the Beginning. Dec. 11th 1795




Green Guttery } 66
Elijah Howard }

Wm Ward D^r
for Young County

Survey of for Philip Gray by Order of the Court
of Christian County N^o (3192)

200 Acres of land lying on the South side of Pond
Creek. Beginning at a Red oak & White oak running
South 178.8 poles to a Hickory & poplar. thence
West 178.8 poles to a white oak. thence North 47.8 poles
to a stake from thence East 178.8 poles to the Beginning
Done the 24th 1798 -




Philip Aulston J^r } 66
Chas Brown }

Alney M. Lean D^r
for Young County

Survey of for John S. Graves 200 acres of land by
Order of the Commissioners Certificate N^o (3342)

in Christian County on the West side of Pond Creek
Beginning at a white oak mark. S. of standing
on the side of a Branch that runs into Pond Creek
on the West side below the first bluff. Running South
43 East 178.8 poles to a black oak. thence North 43 East
178.8 poles to a Dogwood. thence North 47.8 poles to
two Dogwoods. thence South 43 West 178.8 poles to
the Beginning. Done the 11th 1798 -



Matthew H. ... } 66
Dennis ... }

Alney M. Lean D^r
for Young County

Dr. ROBERT GRAY JR
RUTH LINDLEY (SISTER?)
15th CRABTREE

Know all men by these Presents that We
Isaac Crabtree and Robert Gray Jr are
held and firmly bound unto Christ's
Church of God of Ky in the penal
sum of fifty pounds and for the part
of which we have truly to be made
Done We and our selves our heirs
Adors. & Lawfully severally & jointly
by these presents sealed with our seals
Dated this 24th day of April 1807

The condition of the above obli-
gation is such that whereas there is a
marriage intended between the above
bound Ruth Lindley & Isaac Crabtree
for which a license has this day been
now if there should be no ~~objection~~
objections to obstruct the said marriage
then the obligation to be void then to
remain in full force and virtue

To
John Clark

Isaac Crabtree

Robert Gray Jr

Wm John Clark Clerk of Christian City
Court. Please your license to Isaac
Crabtree to marry my Daughter Ruth
Lindley and thy self duly sworn for
the same before my hand this
24th day of April 1807

5-21-1807
JOHN SMITH
JANE GRAY

Know all men by these presents that
we John Smith & Henry Pendleton are
held and firmly bound unto his Excellency
Christopher Greenup Esquire Governor of this County
for the time being and his Successors in office
in the Personal Sum of fifty pounds to which
Payment well and truly to be made
to the said Governor and his Successors in office
we bind ourselves our heirs & assigns &
Solely firmly by these presents sealed with
our Seals & Dated this 21st Day of
May 1807

This Condition of the above Obligation is
Such that whereas there is a Marriage shortly
to be entered to be

between John Smith & Jane Gray for
which as heretofore is specified now if there
be no just cause to obstruct the said Marriage
then the above obligation to be void else to
remain in full force & Virtue

Witness
our hands
John Smith
Henry Pendleton

John Smith Seal
his
Henry Pendleton Seal

Notes of Matrimony Between
John Smith & Jane Gray the 28th of May 1807
M. M. M. M.

7-26-1810

Robert Gray
Nancy Hawkins

KNOW ALL MEN BY THESE PRESENTS, that we *Robt Gray Junr*
and *Robt Gray Junr*
are held and firmly bound unto his excellency

~~Esq. Governor~~ of the commonwealth of Kentucky,

in the penal sum of fifty pounds, which payment well and truly to be made to said *Court*
~~Governor, or his successor in office,~~ we bind ourselves and each of our heirs, &c.
jointly, severally and firmly by these presents. Sealed and dated this *17* day of

Augt 1810

The condition of the above obligation is such, that whereas, there has a licence
issued for a marriage, shortly intended to be solemnized between the above bound

Robt Gray Junr and *Nancy Hawkins*

Now if it shall always hereafter appear, that there is no lawful cause to obstruct said
marriage, then this obligation to be void, otherwise to remain in full force & virtue.

Robt Gray Junr
Robert Gray SEAL

KNOW ALL MEN BY THESE PRESENTS, that we *Peter Gay*
and *Mm Donavon*
are held and firmly bound unto his excellency

~~Esq. Governor~~ of the commonwealth of Kentucky,

in the penal sum of fifty pounds, which payment well and truly to be made to said *Court*
~~Governor, or his successor in office,~~ we bind ourselves and each of our heirs, &c.
jointly, severally and firmly by these presents. Sealed and dated this *26* day of

July 1810

The condition of the above obligation is such, that whereas, there has a licence
issued for a marriage, shortly intended to be solemnized between the above bound

Peter Gay and *City Householder*

Now if it shall always hereafter appear, that there is no lawful cause to obstruct said
marriage, then this obligation to be void, otherwise to remain in full force & virtue.

Peter Gay
SEAL

1-10-1810

ROBERT GRAY
NANCY HARRIS

I know all men by these presents, that we Joseph H. Bonds
 of Josiah H. Humber
 into Charles Scott Esquire Governor of Kentucky and his
 successors in office for the personal sum of fifty pound
 of best money for which payment we are and truly to
 be made me and our heirs, our heirs, executors and
 administrators jointly severally and finally by
 these presents sealed with our seal, and dated the 10 day of
 January 1810

The execution of the above obligation is such that should
 there be a marriage should be solemnized between
 the above said Joseph H. Bonds and Letitia Humber
 now of the County of Jefferson shall cause to obstruct said
 marriage then the above obligation to be void else
 to remain in full force of virtue

Joseph H. Bonds
 Joseph Humber

Christian County, Ky
 I do hereby certify that I gave
 marriage license to a License issued
 14th August 1810 agreeable to a License issued from
 your office given in my hand this 14th
 to Mr J. H. Humber

240

Examined
to Court
19 Oct 1822

This Indenture made this 22nd day of November in the
 year of our Lord English hundred and thirtieth between
 William St Payne and Lytha his wife of the one part and
 Walter Bennett of the other part witnesseth that the said Payne
 and wife for the consideration of Six hundred and eighty
 eight dollars to them by the said Bennett no hand paid the
 receipt whereof is hereby acknowledged have granted conveyed
 and sold and do by these presents grant bargain sell alien &
 convey unto the said Walter Bennett his heirs and assigns
 a certain parcel or part of land Situate lying and being
 the County of Christian on the East fork of Little River
 being part of the land purchased by said Payne of John
 Ainsley containing one hundred and twenty eight acres
 and bounded as follows to wit Beginning at a Black
 oak corner of the Franklin Township (of which this is
 a part) thence with the line thereof N 34 West 100 poles to a
 Stake thence N 65 West 270 poles to two hickories and a
 Sugar Tree on the bank of the East fork thence
 down the creek with its meanders to a Beech thence S 84 W
 29 poles to a post oak and Black oak another corner of the
 Franklin Township and thence with the line thereof South 65 E
 280 poles to the Beginning. To have and to hold the above
 land or parcel of land with the appurtenances to the
 said Walter Bennett his heirs and assigns forever and
 the said William St Payne and wife for themselves their
 heirs Executors and administrators do covenant and agree
 unto said Bennett his heirs and assigns that they the said
 Payne and wife the aforesaid tract of land with the
 appurtenances to the said Bennett his heirs and assigns
 against the claim or claim of all and every person putting
 whatsoever well warrant and force expecta by their
 presents In testimony whereof the said Payne and wife
 have hereunto set their hands and seals this day and year
 first above written

William St Payne

Christian County, to w^{ch} clerks office November 22 1822
 The foregoing Indenture of bargain and Sale from William
 St Payne and Lytha his wife to Walter Bennett was
 procured to me and acknowledged by the said William St
 Payne one of the grantors therein named to be his a l & d
 hand and seal for the purposes therein mentioned and ordered
 to be Recorded and the same is thereupon truly and
 to Record

John G. Reynolds

Robert Gray Sr & Jr
to Daniel Gray

18

the right of tower to the within conveyed to and
premises and make the same admitted to record

A testimony that this deed stands duly recorded
in the office of said County Clerk thereunto
set my hand
The C. Reynolds

This Indenture made this 11th of October 1851 in the year of our
Lord one thousand eight hundred and fifty one between
Robert Gray Sr and Robert Gray Jr of the County of
Christian and State of Kentucky of the one part and
Daniel Gray of the County and State aforesaid of the
other part, witnesseth that the said Robert Gray Sr &
Robert Gray Jr have this day for and in consideration
of the sum of Ten hundred and thirty Dollars to
him in hand paid of the said Daniel Gray the
receipt whereof is hereby acknowledged have granted
bargained and sold what do by these presents bargain
and sell and confirm unto the said Daniel Gray
his heirs and assigns forever all the tract or parcel of
of land situate lying and being in the County
of Christian in the waters of the Mersey Fork of Little
Cumberland and bounded as follows to wit Beginning at
the post oak a black oak and black hick corner to Robert
Gray Sr survey and running thence South Eight five
East Eighty poles to a post oak and three hickories thence
East fifty poles to a stake in the Barrens thence South
nine East two hundred and Eighty five poles to Godwin
Corner a stake thence with Godwin line South fifty west
ninety poles to a black oak Godwin Corner in Chance
Military survey line thence with the said line north fifty
west one hundred and two poles to a post oak and
black corner to Robert Gray Sr old survey thence
with his old line north five feet two hundred and
seven poles to the Dequincy - to it more or less to have
and to hold the above land &c. said premises
together with all and singular appurtenances
belonging or in anywise appertaining to the said
Daniel his heirs Executors administrators &c. forever
and the said Robert Gray Sr & Robert Gray Jr
their heirs &c. to the said Daniel Gray his heirs and assigns
against the claim or claims of all persons in
any manner of persons whatsoever claiming the
same well warrant and lawfully defend

and with the said Williams that he will
 warrant and forever defend the aforesaid Tract or
 parcel of lands from him or his heirs or assigns
 the claim or claims of all and every person whatsoever
 In testimony whereof the said Peter hath hereunto set his
 hand and affixed his seal this day and date first
 above written

Test
 J. Summers

Joshua Bates

John Williams Christian County Clerk's office March 10th 1817
 The foregoing Indenture of Bargain and Sale from Joshua
 Bates to Richard Williams read this day produced to me John
 Clark of the County Court for the County of Christian and
 acknowledged by said Joshua Bates to be his act and deed
 honest and legal for the purposes therein named and requested
 the same should be recorded In testimony whereof and that
 the same together with this Certificate are duly recorded
 in my Office of the County Court for the County aforesaid
 I have hereunto set my hand
 John Clark

This Indenture made this 20th day of July 1816 Between
 John Gray and Esther his wife of the one part and Robert Gray
 of the other part all of the County of Christian and State
 of Kentucky witnesseth, that the said John and Esther
 his wife have this day for and in Consideration of one thousand
 Dollars to them in hand paid by the said Robert Gray the
 Receipt whereof is hereby acknowledged and have bargain
 granted and sold and by these presents grant bargain
 sold and confirmed unto the said Robert Gray his heirs or assigns
 forever all that Tract or parcel lying situated being
 in the County of Christian on the east fork of Little River
 and bounded as follows (to wit) Beginning

F

283

Thy
10 50
John
20 01
16 50
18

Beginning at three post oaks corner to a dip line
 hundred and twenty made for the Shelby Academy
 thence with a line third of North 20. West 25 poles to
 a black oak on the bank of the creek thence up the
 creek N. 60. East 65 poles to a poplar thence North 12 east
 20 poles to a stake thence east 34 poles to a stake thence
 North 35 East 23 poles to two black jacks thence south
 2 east 476 poles to two post oaks thence north 87 ⁵⁰ west 12 poles
 to the Beginning containing three hundred acres by Estimation
 more or less to have and to hold the of or said
 bargain etc. premises together with all and singular its
 appurtenances belonging or in any wise pertaining thereto
 the said Robert Gray his heirs Executors Administrators
 &c. forever - and the said John Gray and his wife
 their heirs &c. to the said Robert Gray or assigns against
 the claim or claims of all persons or manners of persons
 whatsoever claiming the same as an ant and hereby Defend
 forever In witness whereof we have hereunto set our hands
 and affixed our seals the day and date ~~written~~ ^{within} written

Witness
 Peter Fille
 Jacob Morris

John Gray Seal
 Peter Gray Seal

Christian County 1st

clocks office March 11/17

The foregoing indenture of bargain and sale from John
 Gray & wife to Robt Gray was this day produced to me John
 Clark Clerk of the County Court for the County of Christian and
 acknowledged by said John Gray to be his act and deed and
 and seal for the purposes therein named and requested the
 same should be recorded In testimony whereof and that the
 same together with this certificate are hereby recorded
 in my office of the County Court for the County
 aforesaid I have hereunto set my hand.

John Clark

B

In witness whereof we have herewith set our hands and affixed our seals the day and date within written

Robert Gray (and)
Robert Gray (and)

Christiana County to wit.

March 21st 1776

The foregoing deed from Robert Gray son of Robert Gray Sr. to Daniel Gray was on the 26th of January last produced to me and acknowledged by the said Grays the Grantors therein named to be their act and deed, hands & seals & this deed is truly recorded

Attest Tho: G. Reynolds, Deput.

Tho: Clark C. C. C.

This Instrument made this 7th day of October 1776 between Andrew Calver of Christiana County and state of Maryland of the one part. and James Fletcher of Montgomery County and state of Virginia of the other party, doth certify that the said Calver for and in consideration of the sum of five hundred and twenty Dollars to him in hand paid the receipt whereof is hereby acknowledged hath with this day sold and by this presents with conveyance unto the said Fletcher his heirs and assigns forever a certain tract or parcel of land containing one hundred and forty acres to the same more or less situate lying and being in the County of Christiana to wit (beginning at two black stakes and post oak standing on the East Boundary line of Nathaniel Clarks 400 acre Survey being a beginning corner of a 400 acre Survey patented to Andrew Calver and on the East side of landing from Hopkinsville to Mrs. Mills and on the South side of McKays trace and running with the said Clarks line running North 26 West 474 poles to a post oak a corner of John Clarks standing in William Radfords line thence East 126 poles to a Stake thence South 26 East 202 poles to two black stakes standing at water fence standing in a line of a 636 acre tract of land laid off for the Fleming academy thence North 80 West 165 poles to the beginning)

D. C. C.
To Oron
15th October
1777.

This Indenture made this 3^d day of July in the
 year of our Lord one thousand eight hundred
 and fifteen between Robert Gray & Molly his
 wife & Special Agents of the County of Christian &
 State of Kentucky of the one part and Jesse
 Williams of the County of Logan and State of Indiana
 of the other part, doth testify that the said Robert
 & Robert Gray and Molly his hand this day for
 and in consideration of the sum of two hundred
 Dollars to them in hand paid the receipt
 whereof is hereby acknowledged have bargained
 and sold and do by these presents bargain
 sell and bargain unto the said Jesse Williams
 his heirs and assigns forever all that tract or parcel
 of land containing by estimation five hundred
 and fifty acres situated lying and being in the
 County of Christian on the waters of the Clinch Creek
 a Branch of Cumberland River and bounded as
 follows to wit: Beginning at a post oak South East
 Corner of a 200 acre survey made for Thomas Scott
 thence with his line South 82° 12' 12" poles to a post oak
 said Scotts Corner thence with another of his lines
 North 38° 14' poles to a stake a corner of a 400
 acres survey made for Reuben Edwards thence with
 his line due South 24 poles to three post oaks & a
 Black Oak standing 22 poles East of a Pond
 landing from Samuel Scott to the head of the
 said Creek thence due South 140 poles to a Stake
 said Edwards Corner thence South 45° E. 264 ft. three
 Black Oaks thence due East 100 poles to 4 Black
 Oaks standing about 20 poles South of a small pond
 thence due North 450 poles to a Stake on a line of
 519 acre Survey made for the Henry Academy
 thence with a line thereof S 52° W 180 poles to the
 Beginning To have and to hold the above
 bargained premises Together with all and
 singular the appurtenances to the same belonging
 or in anywise appertaining to the said
 Williams his heirs & assigns and the said

and the said Robert Gray & Molly his wife & Azariah Davis his
heirs &c to the said Jesse Williams his heirs &c against
the Claim or Claims of all persons or manner of persons
whatsoever claiming the same land hereunto and hereby
forever by these presents

In Witness whereof we have
hereunto set our hands and affixed our seals
the day and date within written

Acknowledged before

John Shields

Brettan Bridges

Robert Gray

Mary Gray

Azariah Davis

Christiana County Clerk's office

December 29th 1815.

As Deputy Clerk for said County do Certify that the
 foregoing deed of Conveyance from Robert Gray & wife
 and Azariah Davis to Jesse Williams was on the
 25th of the present month produced to me and
 proven by the Oaths of John Shields & Brettan Bridges
 subscribing Witnesses thereto to be the act and deed
 hand and seal of the said Davis & Gray the
 Grantors therein named and said deed is
 thereupon truly admitted to record

Wm. L. Reeves &c

Know all men by these presents that J. Jesse
 Williams of Christiana County of Logan & State of
 Kentucky hath this day & do by these presents
 transfer & convey unto Robert Gray and Azariah
 Davis all my right title and Interest to the
 above tract of land containing five hundred
 and fifty acres for & in consideration of a certain
 Contract or obligation given by said Gray & Davis
 to me bearing date the 3^d day of July 1815
 In Witness whereof I have hereunto set my hand
 & seal this 25th day of December 1815.

Witness
 John Shields
 Brettan Bridges

Jesse Williams

Writ of Conveyance of the Robert Paisley wife to Robert Swanson was on the 21st of the present month produced to me and acknowledged by them to be their act and deed & Robert Paisley wife of the said Robert was by me examined as the law requires and she relinquished her right of dower to the within conveyed land & premises & wished the same to be recorded

In Testimony that the same is truly recorded I have hereunto set my hand

Attest: J. Green &c

This Indenture made this 3rd day of July in the year of our Lord one thousand eight hundred and fifteen Between Robert Gray and Polly his wife & Azariah Davis of the County of Christian and State of Kentucky of the one part and Jose Williams of the County of Logan and State of Kentucky of the other party Witnesseth that the said Azariah Davis & Polly his wife have this day for and consideration of the sum of eight hundred Dollars to them in hand paid by the said Jose Williams the receipt whereof is hereby acknowledged have Granted Bargained and sold and do by these presents Grant bargain sell and confirm unto the said Jose Williams his heirs and assigns forever all that tract or parcel of land containing by estimation one thousand acres of land Situate lying and being in the County of Christian in the Tractors of Little River & Bounded as follows to wit Beginning at a Black and Hickory corner of a 2500 acre Survey made for the Shelby Academy three East 2400 poles to three Black oaks thence South 400 poles to five Black oaks thence West 400 poles to a Stake thence North 450 poles to the Beginning To have and to hold the aforesaid Bargained and sold premises together with all and singular the appurtenances to the same belonging or in

Christiana County Clerk's office January 26th 1813
 The within and foregoing Indenture of bargain
 and sale from Joshua Bates to James Stephens
 was this day produced to me in said office
 and acknowledged by the said James Stephens
 to be his act and deed and the said Joshua Bates
 proposes herein contained and seal for the
 be recorded. In testimony whereof and that
 the same is truly recorded in said office
 I have hereunto set my hand

Geo. C. Reynolds 100

This Indenture made this 30th January 1813
 Between John Gray of Hopkinsville of the one
 part, and William Stewart of Russell of the
 other parts. Witnesseth that said Gray & his
 administration of two thousand Dollars to him in hand
 paid, the Receipt whereof he doth hereby acknowledge
 hath Bargained sold conveyed unto
 the said said William Stewart and certain tract or
 parcel of land situate & being in Christiana
 County, in Spring Brook, which said tract of
 land was patented to Gledwell Reelbass, and
 originally conveyed in the name of James D.
 Davis & sold & conveyed by said Reelbass to said
 Gray, by deed bearing date 18th day of January of
 1815, and is bounded as follows (to wit) Beginning
 at a post oak, thence North West two hundred
 and twenty eight poles to a post oak near a spring
 Rebecca Davis corner thence South Eighty five
 feet, thence hundred and thirty poles to a stake,
 thence South West five East two hundred and
 sixty poles to the a Hickory sapling, thence North
 Eighty two East, two hundred and fifty four
 poles to the Beginning

241
N. 18
Mystery
Academy
to 3 Dec
Robinson
(Delivered
to Geo
Hays son
of N. Hay
per year
Feb 22
1813

This indenture made this 26th day of November 1813 between James
Davis, John Lewis Henry, Paulson, Richard H. Smith, John Smith, James
John Monroe, William Logan, Samuel Merrill and Josephancy
Trustees of the Glasgow Academy of Barron County & State of Wis-
consin of the one part and Robert Lynch of the County of Christian
and State of said of the other part (Witnesseth that the said Trustees
for and in consideration of the sum of two thousand five hundred
dollars have this day, by virtue of act of assembly of the common
wealth of Wisconsin approved January 18th 1811 entitled "An act
supplementary to an act establishing an academy in the County
of Barron" sold and by their several acts aliened and conveyed
unto the said Robert Lynch, his heirs and assigns forever the
following mentioned, Eighty two tracts of land lying in the County
of Christian which were granted to the Trustees of the County Court
of Barron by virtue of an act of assembly for the endorsement
of certain Summaries of Survey and for other purposes by patently
bearing date the 3rd day of May 1807 and numbered 2242678
and the lands bounded as followeth to wit the lands contained
in patent No. 1 of one thousand acres lying and being in the
County of Christian on Birds creek waters of Little River and
bounded as followeth to wit Beginning at a black oak and
hickory North east corner of a 2500 acre survey made for the
Shelby Academy thence East 140 poles to three black oaks thence
South 100 poles to five black oaks thence West 100 poles to a
to a stake thence north 100 poles to the Beginning. 2102. One
thousand acres lying in the said County, on the waters of
Little River - Beginning at two post oaks and a black oak
North east corner of a 400 acre survey made for Benjamin Cotton
Running thence north Eighteen west 166 poles to two post
oaks supposed to be on or near a line of a survey made
for George Brown thence north 34 west 110 poles to a post
oak and two hickories in a valley thence South 62 West 300 poles
to a stake thence South 18 West 320 poles to a stake thence
North 62 East 235 poles to three black oaks said corners
thence the same course continued with cotton line 310 poles
to the Beginning. 2103. of one thousand acres lying in the same
County on Birds creek waters of Little River Beginning at two
black oaks South East corner of a Survey made for William
Lora thence with cotton line North 60 East two hundred and
ninety five poles to a stake said Lora corner thence due East
100 poles to a stake thence South 21 East 140 poles to a stake
thence South 21 West 140 poles to three black oaks thence due
South one hundred and fifty poles to three black oaks corner
of an other 1000 acre survey made for said Academy of Barron or
Glasgow thence with a line thence due west 400 poles to a
black oak and hickory corner of a 2500 acre survey made for the
Shelby Academy and corner of a Survey made for William
Ceciliae thence with cotton line North 6 West 400 poles to
to a white oak and two hickories William's Survey corner

D

242

runners

X

thence with his line South 45 East 200 poles to the Beginning
 N^o 4 of 530 acres in the same County of Christian on the boundary
 of the Saline creek a Branch of Cumberland River Beginning
 at a post oak South East corner of a 200 acre survey made for
 Thomas Scott thence with his line South 52 West 422 poles to a
 post oak said Scotts corner thence with another of his lines
 North 38 West 140 poles to a Stake corner of a 400 acre survey
 made for Rachel Edwards thence with his line due South
 74 poles to three post oaks and a Black oak Standing 20 poles
 East of the Road leading from Samuel Scotty to the head of the
 Saline creek thence due South 146 poles to a Stake said corner
 corner thence South 45 East 264 poles to three Black oaks
 thence due East 100 poles to four Black oaks Standing about
 twenty poles South of a Small Pond thence due North 404 poles to
 a Stake in the line of a 519 acre Survey made for the Herrypack
 survey thence with a line thereof South 52 West 130 poles to the
 Beginning N^o 5 of 500 acres lying in the same County on the
 waters of Birds creek and Little River Beginning at three black
 oaks North East corner of a 1000 acre Survey made for the
 Barren Seminary thence with a line of another 1000 acre Survey
 made for said Seminary due north one hundred and fifty
 poles to three Black oaks on the top a Ridge or hills thence
 due East 266 1/2 poles to a black thence due South three hundred
 poles to two Black oaks and two post oaks thence due West
 266 1/2 poles to a Stake thence due north with the line of said
 1000 acre 150 poles to the Beginning N^o 6 containing 500
 acres lying in the same County on the waters of Birds creek
 and Little River and Beginning at two cherry trees and two
 hickory bushes Standing in a sink hole North East corner
 of a 100 acre Survey made for Thomas Berry running South 51 East
 200 poles to three Small post oaks thence due East one hundred and
 two poles to a Black Oak near a large Sink thence due South
 190 poles to two post oaks growing from one Root Standing about
 20 poles East of the Rose Pond thence due West two hundred and
 five poles to a Stake corner of a one thousand acre survey made
 for the Barren Academy thence same course continues 100 poles to a
 Stake corner of a 500 acre survey made for William Lane thence
 with Lords line North 48 West 164 poles to a Black oak and white
 oak corner of a 100 acre survey made for Thomas Berry thence with
 Berry line North 15 East 66 poles to a Stake corner of another survey
 of said Berry thence with his line South 52 West 110 hundred
 poles to a Stake another corner of said Berry thence North 15 East
 184 poles to the Beginning N^o 7 containing 500 acres lying in the
 same County on the waters of Birds creek and Little River Beginning
 at two Black oaks Standing about three or four miles Southwardly
 from the Rose Pond and Northeast corner of another 500 acre survey
 made for said Seminary of Barren thence with a line thereof due
 South 300 poles to two Black oaks and two post oaks thence due East
 266 1/2 poles to a Stake thence due North 300 poles to a Stake thence
 due West 266 1/2 poles to the Beginning N^o 8 containing 200 acres

A

244
1719

Whereas truly Received in my office

Attest Me, Clerk, c.c.c.c

This Indenture made this 3rd day of June 1818 between John White
 Adam Stee, James Moore, James Simons, James W. Radcliff, and
 Quillock and Charles D. Little, Trustees of the said Academy of
 the one part and John Gray assignee of Justice and parting her of the
 other part, witnesseth that whereas the said Trustees employed the
 said Cartwright to ascertain the boundaries of one piece of three tracts
 of land in Christian County Ky. one of 3500 acres one of three acres
 and another of 1150 acres granted by the nob of assembly to the Trustees
 of said Academy; and gave him their land to convey two acres out of
 either of the said tracts as a compensation for the aforesaid business the
 said 400 acres however to be subject to a lien in favour of the said Trustees
 to secure them against any Damage that might be received from any default
 in the execution of the aforesaid business to wit. ascertaining the boundaries
 and procuring the aforesaid tracts of land now approved by the said
 Trustees to lawfully come by said Cartwright; and whereas said John Gray
 has produced to the said Trustees the said land given by them to said Cartwright
 with an assignment on the said land given said Cartwright to himself and the said
 Trustees have this day sold and conveyed along and conveyed in consideration
 of the premises, and do by these presents bargain and sell alien assign and
 convey unto the said John Gray and his heirs forever all and the right and
 title which they have to four hundred and seventy acres to be taken out
 of the three acre tract aforesaid and bounded as follows to wit Beginning
 at two post oaks and a black oak Sapling standing on the east boundary line
 of the original survey and S.E. corner to a 425 acre survey which was laid
 off out of the original survey of Robert Gray running thence with said
 Gray line N 66 1/2 W 18 1/4 poles to a post oak Beginning corner of said Gray's survey
 thence S 65 W 8 1/2 poles to a stake, thence South 33 W 3 1/2 poles to two black
 oaks and a hickory thence to the Beginning, To have and to hold the
 said parcel of land with its appurtenances to him the said John Gray
 and his heirs forever provided it is hereby fully understood that if any
 deficiency or error should hereafter be discovered in the execution of
 the business supposed to have been done by Cartwright, as before mentioned
 then the said John Gray covenants to pay the said Trustees such Damages
 as they may sustain in consequence of such neglect or deficiency in
 ascertaining said of the boundaries and procuring the aforesaid tracts of
 land in manner aforesaid and supposed to have been done by said
 Cartwright as explained before, or if said Gray fails or refuses to pay such
 Damages as may be recovered against him by said Trustees in this covenant
 or if he should prefer to doing he shall recover the said parcel of
 land hereby conveyed by him to the said Trustees In testimony
 whereof we have hereunto set our hands & seals the day & date
 above.

John White
 Adam Stee
 James Moore
 James Simons
 Quillock
 Charles D. Little

134

1809

Johnston
to John
Gray

This Indenture made this 8th day of March 1813 Between James and Jane
 Johnson his wife of the County of Livingston and State of Kentucky
 of the one part and John Gray of the County of Caldwell and
 State of Virginia of the other part. Witness that the said James and Jane
 Johnson his wife for and in consideration of one thousand dollars to him
 in hand paid the Receipt whereof is hereby acknowledged hath this day her
 granted sold and do by their parents Benjamin (decd) and convey alien and
 confirm unto the said John Gray one certain tract or parcel of land
 containing one hundred and eighty acres by Survey and patent for the
 said more or less Situate lying and being in the County of Christian and
 State of Virginia and on the waters of Spring creek and Bound as follows
 to wit Beginning at a Black oak and three post oak N. West corner to
 a Survey made in the name of John Rastine of 400 acres thence N. E.
 82° 25' 3" poles to two black oaks thence N. 82° 22' poles to a post oak
 and two black oaks in Samuel Stokes line thence with his line
 S 4° 14' poles to a post oak said Stake corner thence ^{middle of his line} with his line
 E 23 1/2 poles to two post oaks and three black oaks Captains Thomas S 8° E
 80 poles to 4 black oaks Captains in John Rastine N. E. corner thence
 with his line S 82° 25' 3" poles to the Beginning
 to have and to hold the aforesaid tract or parcel of land with its appurten
 ances to the Gray and his heirs forever and also unto the certain tract
 or parcel of land containing two hundred and forty four acres of land
 by Survey and patent on the waters of Spring creek in the said County
 of Christian and Bound as follows to wit Beginning at three Black
 oaks and a post oak on a Road thence East passing the Nashville
 Road at twenty four poles in all thirty poles to a low Bushy top post oak
 and three black oaks on the East Side of said Road thence North
 twenty East fifty four poles to a ^{small post oak} Black oak on the Road
 that passes by the Beginning corner it being a corner of Henry Garrigths
 with his line East passing a corner marked on two post oaks and buckeye in
 all 190 poles to a Black oak on the East bank of the creek in said
 Johns line thence down the meanders of said creek two hundred
 poles along meander to straight to two post oaks standing six poles East
 of said creek in a line of a two hundred acres Survey made for James
 Shute (decd) of James Collier thence with his line West ninety poles
 to two black oaks Captains north west corner of said Survey thence
 with a portion of its line South forty poles to a Stake in Stokes line thence
 South eighty two (two) forty poles to a Stake said Stake North west corner
 thence with four (two) one hundred and thirty poles to the Beginning
 and also one other tract or parcel of land containing one hundred acres of
 land by Survey and patent and lying lying in the said County of Christian
 on the waters of said Spring creek and Bound as follows to wit
 Beginning at a large post oak on Antons all path standing South forty four
 East fifteen poles from a large (on Spring) corner known by the of Robert

c) 22-3

himself to his hand & officed his seal this day and date
above written

John Standford Seal

Christian County Feb February the 25th 1811

The foregoing Indenture of bargain and sale from John Standford
to Richard Standford was this day Exhibited to me and
acknowledged by the said John Standford to be his act
and deed hand and seal and are thereupon being
admitted to Record
Wm. John. Glynnolds, DC

This Indenture made this 27th day of July 1810 Between
John Gray and Petsy his wife of Lexington County & State of
Kentucky of the one part and Thayer Petree of the County
of Christian County Kentucky of the other part. Witness
eth that the said John Gray and Petsy his wife for
and in consideration of the sum of six hundred dollars
to them in hand paid the receipt whereof is here by
acknowledged hath given granted bargained sold and con-
veyed and by their presents doth give grant bargain
sell and convey unto the said Thayer Petree his heirs &
assigns forever all that certain tract or parcel of land
situate lying and being in Christian County & State aforesaid
on Carpenter's Creek & conveyed from James Bunck to
Richard West and Ambrose Maulding and from them to
John Gray containing two hundred acres and bounded as
follows to wit: Beginning on a stake in ^{the} Andrew Neely
thence South two degrees East 178.8 poles to two black
oaks thence north 88 degrees east 178.8 poles to a stake thence
two degrees west 178.8 poles to a stake in the barrens
thence South 88 degrees west 178.8 poles to the
Beginning with its appurtenances to have and to hold
the aforesaid tract and parcel of land with all and
singular the appurtenances to the only proper use
and behoof of him the said Thayer Petree his heirs or
assigns forever and the said John Gray and Petsy his
wife hereby Covenant that the said tract of land
and premises from the claim or claim of all and

person he will Warrant & forever defend to the said (Jesse) Peter & his heirs forever by these premises & In witness whereof he has hereunto set his hand & seal this day and year above written

John Gray (Seal)
Jesse Gray (Seal)

Christian County Feb February 25th 1811

The foregoing Indenture of bargain and sale from John Gray & wife to Jesse Peter, was on the 27th day of July 1810 exhibited to me & acknowledged by the said John Gray to be his act & deed hand & seal, and on the 9th of October in the year last aforesaid the said deed was acknowledged by the said Jesse Gray wife of said John Gray to be her act, and deed, separately and apart from her said husband and she declared that she did the same freely voluntarily and without the threat or persuasion of her said husband and that she voluntarily relinquished her right of Dower to the within conveyed land, and that she was willing the same should be recorded and are thereupon truly admitted to record.

Wm. C. Reynolds

This Indenture made the Eighteenth day of October in the year of our lord one thousand Eight hundred & ten between Phobly Garner Francis Garner, Nathan Prebford and Elizabeth Prebford his wife, all of the State of Kentucky of the One part, and William Lockhart of Hampshire County in the State of Virginia of the Other part, Whereby that the said Phobly Garner, Francis Garner, & Nathan Prebford for an consideration of the sum of five hundred Dollars current money of the united States unto them in hand paid by the said William Lockhart at or before the sealing and delivery of these presents, the receipt whereof they do hereby acknowledge, and thereof do release, acquit and discharge the said William Lockhart his heirs Executors and administrators by these presents, the said Phobly Garner and Francis Garner and Nathan Prebford & Elizabeth his wife have granted bargained, sold

(273)

I know all Men by these Presents that
I John Gray of the County of Christian
and State of Kentucky This day has
Bargained Sold and delivered One
Negro Woman named Jada to Adam
Tamsou of the same County and
warranted her from all Persons having
any Title to the same and warranted
her to be sound and clear of every
Impediment whatever Given under
my hand this Seventh day of
February 1807. as witness my hand
and Seal it being for Value Received

Gray
to B. Sale
Tamsou

Teste David Faries John Gray Seal
Shadrach Morris

Christian County Court May Term 1807
The Bill of Sale from John Gray
to Adam Tamsou was produced in Court
by the said John Gray acknowledged
and Ordered to be Recorded

Teste John Clark Secy

165

acknowledged
the Clerk
Dated
1808.



I do hereby sell and convey to James
Crabtree all my rights title claim and
Interest of and to two hundred acres of
land, in Christian County, as a part of
Margaret Gray, on County Court Court
granted to said Mary in May 1804. Cont.
No 130. a Plat and Cert. of survey for
said Land, Registered in the Land Office
on Dec. 14th 1804. and I do by these
Presents and here and request the
Register of the Land Office to give the
Grant in the Name of the said James
Crabtree Witness my hand and seal
this 25th day of Nov. 1808.

Robert Gray Seal

Christian County Sec. Clks. Office
Dec. 1808. This day came before
me Geo Clark Clerk to said County
County the above named Robert Gray
and acknowledged the foregoing
deed of Gift or Transfer unto James
Crabtree as his act and deed here and
and seal and thereupon a true Copy
was admitted to Record


Geo Clark

from the mill Spring on Spring creek thence north twenty west passing
 the Spring on the East Side at Section pole five Gray's land corner
 at five black Jack Saplains on the East Side of a path in all one hundred
 and fifty poles to a post oak on a river thence North twenty five west
 twenty six poles to a large Hickory Black Gum and Black oak
 Captains Vann's field north west corner in a Sink thence west
 twenty six to two post oaks and three Black Jack Saplains in
 course Grays line and will it shall eighty East passing her corner
 at eighty poles crossing the creek at one hundred and forty in all
 one hundred and fifty poles to a Stake in James Sims James line
 and will it North eighty five East one hundred and twenty poles
 passing the creek to the Beginning and the said James and Jane
 Simson his wife hereby covenant for themselves and their heirs
 forever that they the said James and Jane Simson his wife
 warrant and forever defend a full and perfect right and title of and
 to said ^{three} acres of land with its appurtenances unto the
 said John Gray and his heirs forever against the claim of the
 James and Jane Simson his wife their heirs or assigns forever
 and all and every person or persons claiming or to claim to
 claim the same or any part thereof under them or either of them
 or their heirs or assigns. But in case and although said Gray or
 his heirs or assigns shall be evicted from said land and premises or
 any part thereof by any other claim or title than shall have derived
 from said James or Jane Simson his wife his or her heirs
 or assigns or some other person claiming title under him or them
 in such case said Simson or his wife or their heirs is not to be
 liable for title of said land or for any consideration money
 or cost or Damages on account thereof in testimony whereof
 said Simson and Jane his wife with their hands and seals this date above written

James Simson 
 Jane Simson 

Livingston County Feb 3rd April 1813

I Enoch Prince clerk to the court holden
 for said county do certify that the within Instrument of bargain and
 Sale between James Simson and Jane his wife of the one part and
 John Gray of the other part was this day presented to me in my office
 and acknowledged by the said James Simson and Jane his wife
 to be his and her act and deed the said Jane being first privately
 examined as the law directs and she freely and voluntarily did
 give and her right of dower in the lands by this Instrument conveyed
 without the threat or persuasion of said husband and that she is
 willing that same shall be recorded as such which is ordered to be
 certified to the county court of Christian the county wherein
 the premises lie

Enoch Prince 

lying in the same county on the waters of the Little River Beginning at two post oak and black oak North east corner of a 400 acre survey made for Benjamin Cotton which corner stands in a hollow that leads to Beavers Run path running with a line of the Barren Township Survey of 1792 a corner North 18 West 80 poles to a post oak and black oak thence North 50 East 200 poles to two post oaks and two black oaks thence South 18 East 160 poles to two black oaks near a sink hole thence South 50 West two hundred poles to a stake on said Cottons line and with his line North 18 West 80 poles to the Beginning the aforesaid Eight tracts of land containing in all about 5250 acres. I have come to hold the aforesaid Eight tracts of land with their appurtenances to the said Robert Gray and his heirs and assigns forever to his and their only proper use and benefit forever and the aforesaid Trustees of the Glasgow Academy do agree to warrant and forever defend the right and title of the said Eight tracts of land with all its appurtenances unto the said Robert Gray his heirs and assigns forever against the claims of the heirs of the County Council of Barren and their Successors and against the claims of the aforesaid Trustees and their Successors in office. In Testimony whereof the said Trustees signed hereunto with their hands and seals this day and year first above written

John Gorin Secy
 Henry Cantelero Secy
 Richard Gornett Secy
 John Monroe Secy
 Wlogan Secy
 Samuel Murrel Secy

State of Kentucky Barren County County Court
 I William Logan clerk of the County do hereby certify that the aforesaid instrument of conveyance from the Trustees of the Glasgow Academy to Robert Gray was on this day of the date hereof acknowledged before me as clerk by the said John Gorin Henry Cantelero Richard Gornett John Monroe & Samuel Murrel Trustees of the aforesaid Academy to wit their act and seal for the purposes therein specified given under my hand this 26 day of Nov 1813
 Wlogan clk

Christian County Clerk
 Clerk's office December 1st 1813

The foregoing Indenture of bargain and sale from John Gorin Henry Cantelero Richard Gornett John Monroe Wlogan and Samuel Murrel Trustees of the Barren Academy to Robert Gray was duly exhibited in said office together with the testimonials of acknowledgment and documents thereto and is

Isle
J. De. Murphy
Jos McKimph

Mr Bullock
James Bradshaw
John Gray

I John Hall Deputy Clerk of the County of the County of Shelby in
the State of Kentucky do hereby certify that on this day the trustees
named to wit: Isaac C. Hall, John Melton, Adam Sicker, James Moore
(James Simrall) Minggita Bullock & James Bradshaw Trustees
of the Shelby Academy personally appeared before me &
signed sealed & acknowledged the within instrument to
John Gray as judge their act & deed for the purposes &
therein named Given under my hand this 3rd day of
June 1813. John Hall.

Christian County Clerk's Office
December 6 1813

The foregoing indenture of bargain and sale from the trustees of
the Shelby Academy to John Gray was exhibited to me &
ordered to be recorded together with the certificate of Acknowledgment
thereon & was thereupon truly admitted to record.
All In Witness Whereof

Witness
to
Me
20

This Indenture made this day of 1813. Between Azariah
Davis and Sally his wife of the County of Christian and State of
Kentucky of the one part, and Melianus Egar of the same County
and State of the other part, Witnesseth that the said Azariah
Davis and Sally his wife for and in consideration of the sum of Eight
hundred Dollars to them in hand paid the receipt whereof they
acknowledge have granted bargained and sold and by these
presents grant bargain & sell unto the said Melianus Egar
a certain tract or parcel of land containing three hundred and
seven acres (or the same more or less) Situate lying and being
in the County aforesaid. And bounded as follows to wit: Beginning
at a Hickory James Bryants South east Corner and running west
two hundred and thirty seven poles to a post oak, thence south
seventeen degrees west two hundred and ten poles to two black
oaks in William Davis line, thence East two hundred & thirty
seven poles to a post oak William Davis' South east Corner thence
North Seventeen East two hundred & ten poles to the Beginning
with its appurtenances to the said Melianus Egar and his heirs
forever to their only proprietors and benefices. To have and to hold
the said tract or parcel of land. And the said Azariah Davis
and Sally his wife with for themselves & their heirs Covenant to
with the said Melianus Egar and his heirs that they the
said Azariah Davis & Sally his wife will WARRANT and
forever defend to the said Melianus Egar his heirs and assigns
every other person or persons whatsoever by right whereof
we have honorably set our hands & seals this 6th day of
April.