

Registered in 1858  
of and Page 57

arrant and George... until the said Michael Boyle's his heirs & executors administrators and assigns as a full true and Indisputable Right of inheritance clear of all Incumbrances whatsoever... In Testimony Whereof the said Charles Robinson has hereunto set his Hand and seal the day and Year first above written - Charles Robinson  
Seal  
Jas. Williams Esqr. - Justice of the Peace for the County of York January 25th 1792  
There was the execution of the within also duly acknowledged in Court and ordered to be registered - Done - Daniel Hendricks Esqr.  
- - - - - Registered May 4th 1792.. - - - - -

Harmonas Gray for his heirs  
in Lieut. Fraizer

This Indenture made this twenty fourth day of January one thousand seven hundred and Ninety two between Thomas Fraizer of the one Part of the Western Territory South side and the County of Greene of the one Part and Harmonas Gray of the other Westchester that the said Thomas Fraizer for and in consideration of the sum of one hundred pounds paid by by the said Harmonas Gray the Receipt Whereof is full satisfaction is hereby acknowledged and the said Thomas Fraizer doth acquit and discharge the said Harmonas Gray his heirs Executors Administrators hath here granted bargained and sold and confirmed and by these presents doth here Grant bargain sell convey and confirm unto the said Harmonas Gray his heirs and assigns forever a certain Tract of Land containing two hundred acres for the same more or less lying and being in the County of Greene on both sides including an Improvement made by the said Thomas Fraizer Beginning at a line commencing at between said Fraizer and Thomas Gooden running North twenty west fifteen chains to a Spanish oak and a conditional between said Fraizer and Isaac Bullard thence South forty chains to a stake on a conditional line between said Gooden and Caleb Carter thence West thirty chains to a stake and a sugar Tree thence South seventy four west ten chains thence to an oak three west fourteen chains seventy three stakes to a stake thence North thirty eight chains to a stake thence East fourteen chains seventy three stakes to the Beginning with all Ways Waters Weirs Courses Improvements Woods and Fields with all Advantages Incumbrances Attachments Hereditaments and Appurtenances whatsoever appertaining or Belonging unto the said two hundred acres of Land as by a Deed bearing date September the 15th 1779 to have and to hold the said bargained premises to the use of the said Harmonas Gray his heirs executors and assigns forever for the proper use and behoof of him the said Harmonas Gray his heirs

Registered in 1858  
of and Page 88

DB2  
P/SU

the said Harmonas Gray his heirs and they said Thomas Frazier shall stand  
 And the venerable deposition thereof unto the said Harmonas Gray from and  
 Acquaint him the said Thomas Frazier or any Person or Persons lawfully  
 blaming or hereafter to blame the said bargain'd premises in witness  
 Whereof the said Thomas Frazier hath hereunto set his hand and affixe  
 his seal in the City of our Lord above written and in the sixteenth Year  
 of our said Independence and Fourth of our Federal Government  
 signed sealed and Delivered. - - - - - Thomas Frazier  
 In Presence of - - - - - } Anxans County County February 1792  
 William Wilson Just: } This was the execution of the within Deed which  
 done Frazier } was duly proven and admitted to Record Teste  
 Registrar on May 10<sup>th</sup> 1792. - - - - - Dan. Kennedy Clerk

This Indenture made this seventh day of February one thousand  
 Seven hundred and Ninety two between Edmund Roberts of the County of  
 Greene and Territory of the United States of America South of the River Ohio of the one  
 Part and Charles Eaton of the Other Part Witnesseth that the said Edmund Roberts  
 for and in consideration of the sum of Ten Pounds to him in hand Paid by the said  
 Charles Eaton the Receipt Whereof to full Satisfaction is hereby acknowledged and  
 the said Edmund Roberts by these Presents hath acquit and Discharge the said  
 Charles Eaton his heirs Executors and Administrators and hath hereunto granted  
 granted sold conveyed and confirmed and by these Presents and by these Presents  
 doth bargain sell convey and confirm unto the said Charles Eaton his heirs and  
 assigns forever a certain tract of Land containing Two hundred and seventy four  
 Acres and a half lying and being in the County of Greene on the Cedar Branch  
 Beginning at a stake thence south sixty eight Poles to two white Oaks thence  
 south thirty three west one hundred and eighty nine Poles to two white Oaks on  
 Eaton's Line thence south fifty two East one hundred and forty two Poles along  
 Eaton's Line to two white Oaks thence North forty East forty two Poles along  
 Roberts's Line to a white Oak thence North forty Poles to a black Oak thence East  
 thirty eight Poles to a white Oak thence North thirty eight East one hundred and  
 twenty six Poles to a stake thence South one hundred and two Poles to a stake thence  
 West two hundred and ten Poles to the Beginning with all ways Water Courses  
 Improvements Advantages and Emendments thereto belonging to have and to hold  
 the said bargain'd premises with all appurtenances unto the said Charles Eaton  
 his heirs and assigns forever for the only proper use and behoof of him the said  
 Charles Eaton and the said Edmund Roberts for himself his heirs Executors and

In the name of God a man I Hermanus Gray  
of Green County, State of Seneca being weak in body but of a sound  
and perfect mind and memory blessed be almighty god for the  
same do make and publish this my last will and testament in  
manner and form following that is to say first I give and bequeath  
unto my wife and children all my Estate Real and personal to  
be Equally divided but them that has arrived to a proper age to  
aid and assist the younger to the arrive to be able to support  
themselves or pay a Compensation out of these parts and all my goods  
and Chateles lands and all my personable property of what kind  
and nature soever I give and bequeath unto my wife <sup>well beloved</sup> Rachel Gray and  
my children and I appoint my loving Brother Edward Gray ~~and~~  
and Honory Cain to be my Executors of this my last will and

testament hereby Revoking all former wills by me made  
We witness whereof I have hereunto set my hand and seal  
this ~~seventeenth~~ <sup>fourteenth</sup> day of June <sup>in the year of our Lord</sup> 1798  
signed sealed published and declared Hermanus Gray <sup>my seal</sup>

by the above named Hermanus Gray  
to be his last will and testament  
in the presence of us who have hereunto  
subscribed our names <sup>as witnesses</sup> in the presence of  
the testator Entered and before us

Benjamin Williams Jarat  
Jacob Gray Jarat

~~County Court~~ Court October 29<sup>th</sup> 1798

Then was the execution of this Will  
being duly proven in Court and admitted  
to Record - Test

Benjamin Williams Jarat

119-1  
17-1798  
Hermanus Gray  
Benjamin Williams Jarat

Jacob Gray. wife Mary

DB 6 p 21-2 Greene Co. Tr.

15 Jan 1796 John Casteel to

Jacob Gray - L. 36 Va. Money. 100 ac.

Greene Co. part of survey for John Casteel  
on ~~Bunch~~ Camp Creek -

DB 8 p 467-8 Greene Co Tr. 3 Oct 1808

Mary + Jacob Gray to Henry Roundolph

\$160 ' 30 acres Greene Co East Licks  
Co.

1805 Greene Co Tr Tax List.

MSA # 1104 p 162 6/9/1806 Jacob Gray to Mary Gray <sup>to</sup> Senior

Then was the execution of this deed being duly proven in Court  
Let it be registered Attest Daniel Kennedy Clerk  
Recorded this 22<sup>nd</sup> day of August 1797. by me James Stinson Clerk

DBB  
21-2

Conveyance  
John  
Castel  
(To)  
Jacob  
Gray  
for 100  
Acres  
on  
Punchon  
Camp  
Creek

This Indenture made and entered into this fifteenth day of  
January one thousand seven hundred and ninety six Between  
John Castel son of Stunt County and Territory of the united states  
south of the river Ohio of the one Part and Jacob Gray of Greene  
County Witnesseth that the said John Castel for and inconsi-  
deration of the sum of thirty six Pounds Virginia Money to him  
in hand paid by the said Jacob Gray the receipt whereof the said  
John Castel doth hereby acknowledge hath bargained sold  
Released and confirmed and does by these Presents bargain  
sell release and confirm unto him the said Jacob Gray all that  
Tract of Land containing one Hundred Acres situate lying and  
being in the County of Greene and Territory of the united states  
south of the river Ohio it being a Part of a survey of Land whic  
the said John Castel had surveyed on Punchon Camp Creek the  
upper Part of said survey Beginning on a walnut running  
west forty chains to a white oak thence south twenty five chains  
to a stake thence east forty chains to a stake thence north two  
five chains to the Beginning containing one Hundred Acres  
of land more or less it being by Patent bearing date Septemb  
the eleventh one thousand seven hundred and eighty seven  
number thereof will appear from the original Grant to have a  
to hold unto him the said Jacob Gray heirs and assigns  
forever Together with all woods waters mines minerals and

(22)

and appertinances unto the said Land Belonging and in any wise appertaining and further that the said John Castrell doth hereby bind himself his heirs executors administrators to warrant and forever defend the aforesaid tract of Land unto him the said Jacob Gray his heirs and assigns as a free clear and indisputable right of Inheritance in fee simple clear of all incumbrances against the claims of all persons whatsoever In Testimony whereof he the said John Castrell hath hereunto set his hand and seal the day and year first above written

Signed sealed and Delivered

John Castrell

In Presence of us

Abm Whittenberger

Abm Whittenberger

Greene County Court August sessions 1796

Then was the execution of this deed being duly Proven in Court

Let it be registered Attest Daniel Kennedy Clerk

Recorded this 22<sup>nd</sup> day of August 1797. by me James Stinson Clk

conveyance  
George  
Couch  
(70)  
Henry  
Lane  
for 100  
cents  
on the  
Waters  
lick creek

This Indenture made this 29<sup>th</sup> day of June in the year of our Lord one thousand seven hundred and ninety two between George Couch of the one Part of Greene County and Territory of the united States south of the river Ohio and Henry Lane of County and Territory aforesaid Witnesseth that the said George Couch for and in consideration of the sum of Forty Pounds Currency to him in hand Paid the receipt whereof the said George Couch doth hereby acknowledge hath granted bargained and sold and doth by these Presents Grant Warrant of bargain sell and confirm unto the said Henry Lane a lick creek tract or Parcel of Land lying in our County of Greene

(467) Bank of the Creek, thence North forty East forty nine poles to the Beginning. To Have and to hold the said Granted and Bargained Premises, with the privileges and appurtenances thereof, to him the said James Murray his heirs and assigns forever, to his and their use and behoof forever, and the said George Waggoner agent for Jacob Waggoner for myself my heirs Executors administrators, do Covenant with the said James Murray his heirs and assigns, that I am lawfully seized in fee of the premises, that the are free of all Incumbrances, that I have good right to sell and Convey the same to the said James Murray to hold as aforesaid, and that I will warrant and Defend the same to the said James Murray his heirs and assigns forever, against the Lawful Claim and Demand of all persons. In witness hereunto I set my hand and seal this 27th Day of October, in the Year of 1809.

Witness  
Washington Hanshaw  
Daniel Greenup  
George Waggoner  
for Jacob Waggoner

State of Tennessee  
Greene County Court  
January session 1810

Then was the execution of this Conveyance duly proven in open Court by the Oaths of Washington Hanshaw and Daniel Greenup subscribing witnesses and admitted to Records. Let it be Registered.

Attest Wm. Aspinwall, Clerk.  
Registered this 24th Day of February 1810.  
Attest George Browning, R.H.C.

Conveyance This Indenture made this Third Day of October in the Year 1809 of our Lord one thousand eight hundred and eight, between Jacob Gray Mary Gray and Jacob Gray of the County of Greene and State of Tennessee of the one part, and Henry Randolph of the County of Henry and State aforesaid of the other part, Witnesses -

(A68) That the said Mary Gray and Jacob Gray for and in Convi-  
 ——— deduction of the sum of one hundred and sixty Dollars to them  
 Randolph the said Mary and Jacob Gray in hand paid the Receipt  
 in due form thereof is hereby acknowledged, hath and by these presents  
 of Land doth Grant, Bargain and Sell, alien Enfeoff and Confirm unto  
 in the the said Henry Randolph his heirs Executors administrators  
 south side and assigns forever, a certain Tract or Parcel of Land containing  
 of Lick thirty acres be the same more or less, lying and being in  
 Creek? the County of Greene on the south side of Lick Creek. —  
 ——— Beginning one Rod in the Creek opposite to two marked trees  
 one a white oak and the other a Red oak, and running  
 from thence a Conditional line formerly made by Absalom  
 Gray and Harmones Gray to a line surveyed for said Har-  
 mones Gray and Deeded, thence along said line to a Sugar  
 tree on the Bank of the Creek below the Spring one Rod distant  
 in said Creek, from thence to the place of Beginning, said  
 thirty acres conveyed, and all and singular the appurtenances  
 and the reversion and reversions, rents and Issues thereof and  
 all the Estate, Right, Title, Claim and Demands of them the said  
 Mary and Jacob Gray their <sup>heirs</sup> of in and to the same, and  
 every part and parcel thereof either in Law or Equity, to have  
 and to hold the thirty acres of Land, with the appurtenances  
 unto the said Henry Randolph his heirs and assigns forever,  
 against the lawful Title Claim and Demand of all and every  
 person and persons whatsoever, shall and will warrant and  
 forever defend by these presents. In Witness whereof they said  
 Mary and Jacob Gray hath hereunto set their hands and  
 seals the Day and Year first above written. —

Signed, sealed & Delivered in presence of: — Mary <sup>her</sup> Gray Seal  
 Mark

Witnesses (David Parkins, Thomas Poque) — Jacob <sup>his</sup> Gray Seal  
 Aaron Parker Mark

State of Tennessee —  
 — Greene County Court — January Session 1810 —

There was the execution of this (once)



Mary "Polly" Gray

DB10 P 37-8 Greene Co TN. 21 JULY 1813 (7 Dec 1813).


MARY GRAY \$30 TO ELISAH BILEY 100 acres

N side Lick Cr on the PUNCHIN camp fork of sd creek

POLLY GRAY WIT CB Parker, Daniel Carter.

a Tracing Where James Millican formally lived & beginning at the Corner of said Millicans Lot & running North twenty one Degrees East six poles & fifty Links thence North sixty nine East sixteen poles, thence South twenty one West six poles and fifty Links thence South sixty nine East sixteen poles to the beginning containing one half acre & twenty four poles with all and singular the hereditaments appurtenances whatsoever belonging or in any wise appertaining to the Reversions Is his heirs & assigns hereditament; thereof belonging, all the Estate right title property Interest Claim and Demand of the said Ronemus Dyke his heirs &c forever of in and to the same Lot of Ground and every part or parcel thereof either in Law or Equity to have and to hold the said Lot of Ground & every parcel thereof unto the said Henry Henegar his heirs and assigns forever as above specified unto the said Ronemus Dyke & he the said Ronemus Dyke doth hereby bind himself his heirs &c to warrant & defend the said Lot of Ground with all the appurtenances whatsoever against the Lawfull Claim of any person or persons whatsoever in witness Whereof the said Ronemus Dyke hath hereunto set his hand & affixed his seal the Day above written signed sealed & acknowledged in presence of us—

Henry Dyke Junr  
John Balch  
Hugh Maloney

Ronemus Dyke   
State of Tennessee  
Greene County Court 3 October session 1811  
Then Was the Execution of this Convey.

Duly proven in Open Court by the Oaths of John Balch and Hugh Maloney the subscribing Witnesses thereto and admitted to Record; Let it be Registered—

A. Patterson Clk

Registered this 6<sup>th</sup> Day of December, 1812—

Attest George Brown R. G. C.  
by his Deputy - Joseph Brown

Mary Polly Gray

Know all men by these presents that I Mary Gray of the County of Greene and State of Tennessee for and in Consideration of a sum of thirty Dollars to me in hand paid or secured to

38)  
To  
Elija  
Billingsly  
100. Acres  
Land  
on the  
North  
side of  
Licks  
Creek

So to be do hereby Grante bargain sell transfer Convey  
firm Release and forever quit Claim unto Elisah Bile  
of the County of Green and State of Tennessee all my  
Title Intrust posession property Claim and Demand  
Whatsoever Other in Law or Equity of in and to all  
right of a certain tract of Land Containing one hun  
Acres Lying and being in the County of Green and State  
Tennessee it being and Lying on the North Side of Licks  
Creek and on the punchin Camp forke of Sad Creek  
begining on a Walnut running West forty Chains to a  
oake thence South twenty five Chains to a Stake thence  
East forty Chains to a Stake thence North twenty  
Chains to the begining Containing one hundred Acres  
Testamony Whereof I do hereby for my self my heirs  
Executors and Administrators bind my self and  
and have hereunto set my hand and affixed my  
seal this 21<sup>st</sup> Day of July 1813 —

Witnesses

C. J. Parker }  
Daniel Carter } State of Tennessee }  
Greene County Court } July Sessions 1813

Then Was the Execution of this Deed duly proven  
open Court by the Oaths of Caleb J. Parker and Daniel  
Carter subscribing Witnesses and ordered to be  
Registered — Attest And, Patterson  
Registered this 17<sup>th</sup> Day of December 1813 —  
Attest George Brown Reg.  
by his Deputy Joseph Brown

Conveyance  
Robert, C.  
Gordon  
to  
Philip, D.  
Marney  
55. Acres

This Indenture made 1<sup>st</sup> Day of April in the year one thou  
and Eight hundred and twelve Between Robert, C. Gordon  
of the County of Greene and State of Tennessee of the  
part and Philip D. Marney of the County of Cock  
State aforesaid of the other part Witnesseth that  
said Robert C. Gordon for and in Consideration of  
sum of two hundred and fifty Dollars in hand

10

hand and caused the great seal of said State to be affixed at Murfreesborough on the 19th day of September in the year of our Lord one thousand eight hundred and twenty three and of American Independence the forty eight  
 By the Governor Daniel Graham Secretary  
 John Colfax hath title to the within described tract of land Drury Whittington Register of C.V.  
 26th November 1823 then was this Grant recorded in my Office Drury Whittington Register of C.V.  
 State of Tennessee Sullivan County 26th of July 1824 the State tax on this Grant by N. Reubens Clerk  
 Done this 26th of July 1824

15 JULY 1820  
 MOSES WASX TO JAMES GRAY  
 1/4 of 200 AC  
 Holston R.  
 \$200  
 1/4 of another  
 187 AC  
 N side Holston

This Indenture made this fifteenth day of July in the year of our Lord one thousand eight hundred and twenty between Moses McSpadden of Washington County in the State of Virginia of the one part and James Gray of Sullivan County in the State of Tennessee of the other the said McSpadden for and in consideration of the sum of two hundred dollars to him in hand paid doth bargain and sell to the said James Gray and his heirs the one sixth part of a certain tract or parcel of land containing two hundred & seventy acres lying in said County of Sullivan on the North side of Holston river and bounded as follows to wit Beginning at two Pines and White Oak trees South forty five West eighty poles to three pines South ninety poles to two Chestnut Oaks South thirty two East fifty six poles to a Sugar tree and two Lyons on the river bank sixty four poles to a Beach and Spanish Oak South fifty six East to two large Lyons on the river bank thence up the same North thirty West sixty two poles to two <sup>elm trees</sup> and an Elm North forty four poles to two Black Oaks North fifty six East fifty seven to two Dogwoods East one hundred and forty four poles to a Lyonn and White Oak North forty five East seventy two poles to three Black Oaks North sixty five West forty poles to a Mulberry and Poplar in the river North seventy three West one hundred and sixty poles to a Stake thence to the Beginning and also the said McSpadden in consideration of the two hundred dollars above mentioned doth bargain and sell to the said James the one sixth part of one other <sup>certain</sup> tract or parcel of land containing one hundred eighty seven acres lying in the County of Sullivan and on the North side of Holston river and bounded as follows Beginning at three Pines a corner of the above mentioned survey thence along a line of the same North forty five East eighty poles to two pines and a White Oak a corner of said <sup>Survey</sup> thence along a line thence of North eighty East one hundred and forty seven poles to a Black Oak Hickory and pine thence with said survey South seventy three East forty four to three Pines and a White Oak on a ridge thence North seventeen East fifty four poles to <sup>three</sup> North seventy three West eighty poles to two Pines and a Spanish Oak thence North forty poles to a Chestnut and Chestnut Oak thence West twenty eight poles to a Spanish Oak thence North forty eight poles to a Poplar and Chestnut on the side of a hill thence West eighty poles to a Gum Black Oak and Chestnut Oak thence along the same course seventy five poles to a Stake thence a direct line to the Beginning with its appurtenances to have and to hold the one sixth part of each of the above described tracts or parcels of land with all its appurtenances unto the said James Gray and his heirs to their only proper use and behoof for ever and the said McSpadden and his heirs the sixth part of the aforesaid tracts or parcels of land with all the appurtenances unto the said Gray and his heirs against the claims of all persons whatsoever shall warrant and well for ever defend I do witness whereof the Moses McSpadden hath himself set his hand and seal this fifteenth day of July 1820 Moses McSpadden (seal)  
 State of Tennessee County of ~~Washington~~ August 26th 1820 In presence of the within Deed of Conveyance Sullivan County was acknowledged in open Court by Moses McSpadden party thereto let it be registered Registered this 26th of July 1824 Joseph C. Allen D. C. V.

This Indenture made this 19th of May 1824 between Ann Giesler of the one part & Elizabeth Ellison and Catharine Ellison of the other part all of the County of Sullivan and State of Tennessee the said Ann Giesler for and in consideration of the natural affection which she hath and beareth unto her daughters Elizabeth and Catharine Ellison's as also for the better maintenance and preferment of them the said Elizabeth and Catharine Ellison hath given and granted unto the said Elizabeth and Catharine Ellison and to their heirs and assigns for ever a certain tract or parcel of land containing one hundred

JAMES GRAY / 100

DB 2 p 268<sup>9</sup> Greene Co TN.

8 Feb 1792, JOHN MAHAN TO JAMES GRAY L. 200 Green Co. 300 ac.

both sides Lick Cr. - George Helmer's line -

DB 2 p. 270-1 Green Co TN.

18 Feb 1794 James Gray - to Wm/GRAY

L. 100 Greene Co. N. side Lick Creek.

- meanders - Thomas Browne line - 15300  
by patent 18 Feb 1784.

DB 2 p 303-4 Greene Co.

19 Aug 1794 James Gray to James Renkin L50  
Var 120 ac.

DB 2 p 313 Green Co TN <sup>1791</sup> ~~Jan 1795~~

Benjamin Gooden Sr. to James Gray - L 40 120K  
Green Co WT 5000 so side Lick Creek each  
his improvements made by Gooden -

DB 4 p 354-5 Greene Co TN 28 July 1800.

James Gray to James Scott L 200 147 ac.

Green Co. both sides Lick Cr. Bd. Lick Cr.,  
Gray's line - meanders - James Gray,  
with Terry & Hays.

DB 10 p 40 15 Feb 1820 Sullivan Co TN Messrs McSpadden  
to James Gray csee deed.

DB2  
8258

10  
 11  
 12  
 13  
 14  
 15  
 16  
 17  
 18  
 19  
 20  
 21  
 22  
 23  
 24  
 25  
 26  
 27  
 28  
 29  
 30  
 31  
 32  
 33  
 34  
 35  
 36  
 37  
 38  
 39  
 40  
 41  
 42  
 43  
 44  
 45  
 46  
 47  
 48  
 49  
 50  
 51  
 52  
 53  
 54  
 55  
 56  
 57  
 58  
 59  
 60  
 61  
 62  
 63  
 64  
 65  
 66  
 67  
 68  
 69  
 70  
 71  
 72  
 73  
 74  
 75  
 76  
 77  
 78  
 79  
 80  
 81  
 82  
 83  
 84  
 85  
 86  
 87  
 88  
 89  
 90  
 91  
 92  
 93  
 94  
 95  
 96  
 97  
 98  
 99  
 100

signed sealed and delivered }  
 In Presence of \_\_\_\_\_ }  
 acknowledged in Open Court }  
 Justo Daniel Kennedy Esq. }  
 to record. Attest \_\_\_\_\_ }  
 John McCroskey Esq. }  
 June County Court February Sessions 1794  
 Then was the Execution of the within Deed  
 Being duly proven in Court and admitted  
 to record.

1  
 2  
 3  
 4  
 5  
 6  
 7  
 8  
 9  
 10  
 11  
 12  
 13  
 14  
 15  
 16  
 17  
 18  
 19  
 20  
 21  
 22  
 23  
 24  
 25  
 26  
 27  
 28  
 29  
 30  
 31  
 32  
 33  
 34  
 35  
 36  
 37  
 38  
 39  
 40  
 41  
 42  
 43  
 44  
 45  
 46  
 47  
 48  
 49  
 50  
 51  
 52  
 53  
 54  
 55  
 56  
 57  
 58  
 59  
 60  
 61  
 62  
 63  
 64  
 65  
 66  
 67  
 68  
 69  
 70  
 71  
 72  
 73  
 74  
 75  
 76  
 77  
 78  
 79  
 80  
 81  
 82  
 83  
 84  
 85  
 86  
 87  
 88  
 89  
 90  
 91  
 92  
 93  
 94  
 95  
 96  
 97  
 98  
 99  
 100

This Indenture made this eighth day of February one thousand seven  
 Hundred & ninety four and Ninety five Between John Mahan of the County  
 of Greene and Territory of the United States South of the Ohio of the one Part  
 and James Gray of the County and Territory aforesaid of the other Part  
 Witnesseth that the said John Mahan for and in consideration of the  
 sum of Two Hundred Pounds to him in Hand Paid by the said James  
 Gray at and before the sealing and delivery of these Presents the Rec  
 whereof is hereby acknowledged hath bargained sold granted and Confe  
 and by these Presents hath bargain sold grant and Confirm unto the s  
 James Gray his heirs and assigns a certain tract or Parcel of Land situa  
 lying and being in the County of Greene aforesaid on both sides of a  
 Creek beginning at an ash in George Hulmarks line running 70  
 Eighteen chains to a stake thence west twenty nine chains to an Elm

Registered  
in 1801  
(2) and  
Page 240

West twenty two chains and seventy two Links to the Beginning Center  
three Standards being said Entry being made by John Mahan In  
Armstrongs office a Reference being thereunto made will plainly appear  
By the Location thereof to have and to hold unto Him the said James Gray  
His Heirs and Assigns forever together with all theedy Waters minus minus  
Instruments and Appurtenances unto the said Land belonging or in  
any wise appertaining and further that the said John Mahan doth  
Herby bind himself His Heirs Executors and Administrators to warrant  
and forever defend the aforesaid Tract or Parcel of Land unto Him the  
said James Gray His Heirs and Assigns as a free clear and Indisputable  
right of Inheritance in fee simple clear of all Incumbrances against  
the claim of all Persons whatever In Testimony whereof the said  
John Mahan Hath hereunto set His Hand and seal the day and  
Year first above Written

John Mahan

signed sealed & Delivered }  
In Presence of us }  
David Moore Jurat }  
James Rankin Jurat }  
Witness Daniel Kennedy Clerk  
recorded in my office April 27<sup>th</sup> 1794 James Hinson & Co

Conveyance  
David  
Taylor  
(20)  
John Sower  
100  
Dross  
on the  
Waters of  
the Mill  
20th of  
Big  
Seminole

This Indenture made this fifteenth day of February Anno Domini 1794  
Between David Taylor of the County of Washington and Territory of the United  
States of America south of the River Ohio of the one Part and John Sower of  
the County of Greene and Territory aforesaid of the other Part Witnesseth  
that the said David Taylor for and in consideration of the sum of two Hundred  
and fifty Dollars to Him in Hand paid by the said John Sower the Receipt  
whereof by the said David Taylor is hereby acknowledged Hath bargained  
and sold and by these Presents doth convey make give and confirm to the  
said John Sower His Heirs and Assigns forever a Certain Tract of Land  
situate in Greene County aforesaid upon the Waters of the Mill Course of  
Big Seminoles Bounds as follows To wit beginning at three white Oaks  
on Moores Line thence West one hundred Poles to a white Oak thence North  
forty six Degrees West twenty Poles to a Red Oak thence North twenty five  
Degrees East forty six Poles to a Sarge Chestnut thence North six Degrees East  
seven Poles to a Double Chestnut thence North twenty seven Degrees East forty  
Poles to a white Oak thence North fifty five Degrees East thirty four Poles  
to a white thence North twenty six Degrees East sixty Poles to a white and  
black Oak thence North eighty two Degrees East twenty four Poles along  
the River to a white Oak thence South thirty five Degrees East thirty two

DB 2  
f 270

Acres which tract of Land together with the Appurtenances same  
said David Taylor for myself my heirs &c by these presents with warrant and  
power defend as an Indefeasible Inheritance in fee simple to the said John Sewer  
his heirs and assigns forever In Testimony whereof I have hereunto set my  
Hand and affixed my seal the day and Year first above written  
Done In Presence of \_\_\_\_\_ David Taylor  
Robert Henry Surr } Greene County Court February Sessions 1794  
David Fleming Surr } Then was the Execution of the within and being duly  
Proven in Court and Admitted to Record Just Daniel Kinnsditch

This Indenture made this 15<sup>th</sup> day of February one thousand seven hun-  
dred and ninety four between James Gray of the County of Greene and  
Territory of the United States of the one Part and William  
Gray of the County and Territory aforesaid of the other Part Witnesseth that  
the said James Gray for and in consideration of the sum of one hundred Pounds  
to him in Hand Paid by the said William Gray at or before the sealing and  
delivery of these presents the receipt whereof is hereby acknowledged Hath  
bargained sold Granted and Confirmed and by these presents doth bargain  
sell Grant and Confirm unto the said William Gray his heirs and assigns  
a certain Tract or Parcel of Land situate lying and being in the County  
of Greene aforesaid on the south side of Sicks Creek BEGINNING on the  
Bank in a Condition with said James Gray thence down the meanders of  
the Creek 30 50 Degrees East 9 Chains 50 Links thence South 42 Degrees W  
5 Chains 75 Links to a white Oak on the Bank thence South 60 Degrees West 25  
chains 50 Links to a white Oak thence West 20 Chains to a white Oak and ash  
thence North 22 Chains 50 Links to a white Oak thence East 10 Chains 50 Links  
to a Birch thence North forty two Degrees East five chains to an Elm in  
a Condition with Thomas Province thence North nine chains to a stake  
thence South eighteen chains to the BEGINNING containing One Hundred  
and fifty three acres this 15<sup>th</sup> day of February 1794 together with all woods wa-  
ters mines minerals Hereditaments and Appurtenances to the said Land belong-  
ing in any wise Appertaining and further that the said James Gray do  
hereby bind himself his heirs executors Administrators to warrant and defend  
against the aforesaid Tract or Parcel of Land unto him the said William  
his heirs and assigns as a free clear and Indefeasible Estate of Inheritance in  
simple clear of all Incumbrances against the claim of all Persons whatever  
In Testimony whereof the said James Gray Hath hereunto set His Hand  
and seal the day and Year above written

James Gray



conveyance  
Nicholas  
Hays  
(To)  
John  
Coplin  
for 100  
Acres  
in a  
branch  
of sinking  
Creek

This Indenture made this 14<sup>th</sup> day of February one thousand seven hundred and Ninety four between Nicholas Hays of the one Part and John Coplin of the other Part both of the County of Fairfax and Territory South of Chic. Watersh. that for and in consideration of the sum of one hundred pounds current money of Virginia to him the said Nicholas Hays in Hand Paid by the said John Coplin before sealing and Delivering of these Presents the Right Wherof and Payment is hereby acknowledged by which the said Nicholas Hays hath granted bargained and sold and by these presents doth grant bargain sell Release alienate and Confirm unto the said John Coplin His Heirs and Assigns a Certain Tract or Parcel of Land lying and being in the County of Fairfax on a branch of sinking Creek Beginning at a stake three South thirty East one Hundred Poles to stake South fifty one East eighty Poles to a white Oak on yards stays corner thence along said Hays line South eighty eight West one Hundred and twenty four Poles to a white Oak thence South one Hundred and Ten Poles to a white Oak thence West sixty two Poles to a white Oak to W. Corner thence North sixteen East two Hundred and seventy two Poles to the Beginning containing one Hundred acres together with all woods and waters courses and all and singularly every Part and parcel therunto Belonging or appertaining in any wise and all and singularly the best Rights Title Interest with the Reversions and Remainders with all and Convey of the Heirs and Conveyances in any wise Concerning the aforesaid One Hundred Acres of Land hereby conveyed and all and singularly the Premises hereby Bargained and sold and every Part and parcel thereof unto the said John Coplin and His Heirs and Assigns forever and to the only Proper Use and behoof of Him the said John Coplin His Heirs and Assigns forever and that the aforesaid Nicholas Hays now at the time of sealing and Delivering of these Presents hath full Power and Authority to Convey the aforesaid one Hundred Acres of Land by Virtue of a Grant of Land in the name of Nicholas Hays N: 519 Dated at Kingston the 20<sup>th</sup> of September in the 1787 and that the aforesaid one Hundred Acres of Land hereby sold now is and forever shall be clear of any former sales Gifts or Grants Power or Rights of Power and every other Incumbrance what so as to make unto the said John Coplin His Heirs and Assigns a True Perfect and Indivisible estate estate of Inheritance in fee simple save and such Tax or Taxes as may become due or Payable from time to time except

registered  
in 15018  
of and  
page 243

Nicholas Hays for Himself His Heirs or Assigns shall

ROBERT GRAY

3 OCT 1821 Reg. 24 Apr. 1822. DB1 8 356 Green Co Tenn.  
State of Tenn. #6885 15 acres to Robert Gray.  
Green Co. Long Fork of Inick Creek - joining his own  
land + Joseph Hayes - bd. Hayes corner - Hay's line

Greene  
TU  
DB 18  
8 356

(336)

The State of Tennessee. N<sup>o</sup> 6883.

State of  
Tennessee  
(To)  
Robert  
Gray  
for 15  
acres  
of Land  
on the  
Head  
of the  
Long  
fork of  
Lick  
Creek

To all to whom these presents shall come, greeting: -  
Know ye, that in consideration of an Entry made in the Survey  
ors Office of the Sixth District of N<sup>o</sup>. 1016 Dated the 13<sup>th</sup> day  
of February 1812 Found on a Certificate of James G. Sprad  
by Archibald Moore Commissioner to the Heirs of William  
Moore for Six Hundred and Forty Acres of Land, Dated the  
3<sup>rd</sup> Day of July 1810 Fifteen Acres of which were assigned to  
Robert Gray the Enterer, there is Granted by the Said State  
of Tennessee unto the Said Robert Gray and his Heirs or  
Certain Tract or parcel of Land containing Fifteen Acres  
Lying in the County of Greene in Said District - on the Head  
of the Long fork of Lick Creek, Joining his own Land, and  
the Land of Joseph Hays - Bounded as follows. Beginning  
at a Black Oak and Hickory Hays's Corner on his own line,  
and with his Line South Sixty seven poles to a Black Oak  
and Dogwood, thence west Thirty Eight poles to a White Oak  
on his own line, thence South Sixty seven poles to a Spanish  
Oak and Sycamore on Hays's Line, thence with the same  
East Thirty Eight poles to the Beginning. Surveyed the 15<sup>th</sup> of  
October 1814 - with its Appurtenances. To have and to hold  
the Said Tract or parcel of Land with its appurtenances, to the  
Said Robert Gray and his Heirs forever. In Witness whereof William  
Carroll, Governor of the State of Tennessee, hath hereunto set his  
Hand and caused the Great Seal of the Said State to be affixed  
at Murfreesborough on the 3<sup>rd</sup> Day of October in the year  
of our Lord one Thousand Eight Hundred and Twenty one  
and of American Independence the Forty Sixth. -  
By the Governor

Daniel Graham  
Secretary

Wm Carroll

Robert Gray hath Title to the within Described  
Tract of Land - - - - -  
Darius P. Armstrong  
Register of East Tennessee.

Recorded in my office: - - - - -  
Darius P. Armstrong  
Register of East Tennessee

State of Tennessee,  
Greene County - 3<sup>rd</sup> April 1822 - - - - -  
Then Rec<sup>d</sup> of Robert Gray one and half  
cents the Fee due on the Registration of this Grant. Let it be  
Registered. - - - - -  
A. Patterson Secy. G.  
Registered this 4<sup>th</sup> Day of April 1822 - - - - -

my  
v.  
in  
of

Suckrey  
including  
The Head  
Spring of  
the stream

Moore or Sep Sying and being in the County of Greene Sying on the 36<sup>th</sup>  
of Little Chucky Including the Head Spring of the stream (sic) 1771  
ing) at a black Oak thence South sixty west sixty Poles to a white  
and three black Oaks thence South twenty East one hundred Poles to  
a black Oak and thence thence East one hundred Poles to the  
white Oaks and thence thence North twenty five East one  
hundred and seventy Poles to a stake thence a direct line to  
the beginning with all and singular the woods waters water  
Courses Rights Commodities Hereditaments and Appurtenances  
Whatsoever to the said tract of Land Belonging or Appertaining  
and the Reversion and Reversions Remainder and Remainders  
rents and Issues thereof and all the Estate Right Title Interest  
Property claim and Demand of them the said John Hackett his  
Heirs He of in and to the same and every Part and Parcel thereof  
either in Law or Equity to have and to hold the said one  
hundred Acres of Land with the appurtenances unto the said  
Robert Wylie his Heirs and Assigns forever Against the Lawful  
Title claim and Demand of all and every Person or Persons  
Whatsoever shall and will warrant and forever defend by  
these Presents to him In witness whereof the said John Hackett  
hath hereunto set his Hand and seal the day and Year  
first above written.

Registered  
in Book  
(D) and  
Page (21)

signed sealed & Delivered }  
In presence of us }  
J. Hamilton }  
A. Roane Junr }  
Greene County Court, Newcomb, Jefferson  
then was the execution of this within read  
being duly acknowledged in court and  
admitted to Record 20<sup>th</sup> Dec<sup>r</sup> 1795  
This Deed Registered in the Register's Office in Greene County  
January 1<sup>st</sup> day 1795 by me James Hinson &c

conveyance  
James  
Gray  
(26)  
James  
Rankin  
for 120  
Acres in  
the waters

This Indenture made this 19<sup>th</sup> day of August 1795 Between James  
Gray of the County of Greene and Territory of the United States  
south of the River Ohio of the one Part and James Rankin of the  
same Place of the other Part Witnesseth that the said James Gray  
for and in consideration of the sum of Fifty Pounds Virginia Money  
to him in Hand Paid by the said James Rankin the Receipt  
and Payment whereof is hereby acknowledged for which the  
said James Gray hath granted bargained sold and confirmed  
and by these Presents doth Grant bargain and sell unto the

100  
101  
102  
103  
104

chains to the Beginning containing one Hundred and twenty  
Acres with all woods ways waters water courses and all and  
singular the Profits and appertanances therunto Belonging or in  
Any wise appertaining with all the right Title Interest claim  
of Him the said James Gray unto Him the said James Rankin and  
Heirs and assigns and to the only Proper use and behoof of Him the  
said James Rankin and to His Heirs and assigns forever and that  
the said James Gray now at the time of sealing and executing of  
these Presents hath full Power and Authority to convey the above  
Described Tract of Land by virtue of a Deed of Conveyance  
executed to Him by Benjamin Gordon Junr and further I the said  
James Gray do agree to warrant and forever Defend the aforesaid  
One Hundred and Twenty Acres of Land from any former Gift Grant  
Bargain or Sale Power or Rights of Power whatsoever and all  
Incumbrance and Incumbrances whatsoever save only such Tax  
or Taxes as by Law may become due or Payable from time to time  
excepted so as to make unto the said James Rankin and to His  
Heirs and assigns a True Perfect Estate or Inheritance in Fee  
simple forever and I the aforesaid James Gray do for myself my Heirs  
executors Administrators and each of them warrant and forever Defend  
the aforesaid Tract of Land from all Persons claiming or hereafter lawfully  
to claim the same from by or under me also from all men and Manner  
of Persons whatsoever my Heirs and assigns forever In Witness I the said  
James Gray have hereunto set my Hand and affixed my date  
above Interlined before signed \_\_\_\_\_

Acknowledged in open Court \_\_\_\_\_ James Gray Esq  
at Daniel Kennedy 696. } In said County Court August 23rd 1797  
Then was the execution of the within Deed being duly acknowledged  
in Court and admitted to Record at Daniel Kennedy 696  
This Deed registered in the Registers office in Greene County in Book  
(D) and Page 22<sup>o</sup> January 1st day 1798 by me James Stinson Clerk

105  
106  
107  
108  
109

This Indenture made this first day of May in the Year of our Lord  
one thousand seven hundred and ninety three between Asahel  
Rawlings of the County of Greene and Territory of the United States of  
America south of the River Ohio of the one Part and William Bevers  
of County of Greene and Territory aforesaid of the other Part Witness  
ethat that for and in consideration of the sum of Nine Pounds Sen

Handwritten note: 1798

Doc 835

conveyance  
Benjamin  
Gooden  
(50)  
James  
Gray for  
120 Acres  
On the  
South  
Side of  
Rich Creek  
Registered  
in Book  
(2) and  
Page 111

Words One thousand seven Hundred and Ninety One Benjamin Gooden  
part of the one part and James Gray of the other part witnesseth that  
said Benjamin Gooden for and in consideration of the sum of Fifty  
Pounds to him in Hand Paid before the sealing and Delivering of  
these Presents the Receipt is hereby Acknowledged and the said Ben  
Gooden hath Satisfysd Having bargained sold and Conveyed and  
Confirmed and by these Presents do bargain sell convey and  
Confirm unto the said James Gray a Certain Tract or Parcel of  
Land containing One Hundred and twenty Acres lying and  
being in Greene County and Western Territory south of the River  
Ohio on the south side of Little Creek including His Improvements  
made by the said Benjamin Gooden Beginning on a stake  
turning West forty chains to a white oak thence North thirty  
chains to a stake thence East forty chains to a line thence  
South thirty chains to the beginning this by Patent bearing  
Date 26<sup>th</sup> day of September in the 12<sup>th</sup> year of our Independence 1778  
together with all ways waters water courses Improvements Advantages  
Emoluments Hereditaments and appertinances belonging thereto  
or in any wise appertaining to the only Propri use and behoof of the  
said James Gray His heirs and assigns forever a free and full  
estate Inheritance in fee simple and Him the said Benjamin Gooden  
for himself His heirs Executors Administrators doth Warrant  
for ever Defend the aforesaid One Hundred and twenty Acres of  
Land from Himself His heirs or any other Person Lawfully Claiming  
or Hereafter to claim the same In Witness whereof the said Ben  
jamin Gooden hath hereunto set His Hand and Affixed  
His Seal the day and Year Above Written

Test James Gooden } Benjamin Gooden (S)  
James Hectors Jurat } Greene County Court August 3<sup>rd</sup> 1794  
Alexander Gooden } Then was the Execution of the Within Deed  
being duly Proven in Court and admitted to Records Test  
Daniel Simms Clerk

January 5<sup>th</sup> day 1795: by me James Hinson Ck

conveyance  
Robert  
Herr for  
(50)

This Indenture Made this second day of August in the 14<sup>th</sup>  
of our Lord One thousand seven hundred Ninety four between  
Robert Herr part of the County of Greene and Territory of the  
United States of America south of the River Ohio of the one

D848 354-5

Registered on the 5<sup>th</sup> Day of January 1865.

This Indenture made this twenty eighth Day of July  
Year of our Lord Eighteen Hundred, Between James Gray of  
County of Greene and State of Tennessee of the One Part, and  
Scott of the County of Greene and State aforesaid of the Other  
Part witnesseth, that the said James Gray for and in Consideration  
of the sum of Two Hundred Pounds to him in hand Paid, Receipt  
whereof is hereby acknowledged, hath and by the  
aforesaid presents doth Grant, Bargain, Sell, alien and Enfeoff and Co  
band unto the said James Scott, a certain Tract or Parcel of La  
nd which contains One Hundred and Forty seven Acres, lying and  
situate in the County of Greene on both sides of Lick Creek. Begi  
nning on the bank of said Creek, in a Conditional line with the  
said Gray, then Down the meanders of said Creek south 80  
East 9 Chains Fifty Links, thence south 42 Degrees west 5  
75 Links to a white Oak on the Bank, thence south 60 Degree  
25 Chains 50 Links to a white Oak, thence west 20 Chains to  
Oak and Ash, then south 19 Chains to an Ironwood on the  
of Lick Creek, then up the meanders and cropping to a stake on  
Bank, thence East 25 Chains 50 Links to a white Oak, thence  
88 Chains to a Pine Stump, then west 22 Chains 75 Links to  
Beginning, with all and singular the woods, waters, water  
profits, Commodities, Hereditaments, appurtenances whatsoever  
said Tract of Land belonging or appertaining, and the Reversion  
in Heirs and Reversions, Remainders and Residues, Rents and Issues  
and all the Estate, Right, Title, Interest, Property, Claim and  
of him the said James Gray his heirs and assigns forever, of  
to the same, and every Part and Parcel thereof either in Law  
To have and to hold the aforesaid one hundred and forty seven  
of Land with the appurtenances unto the aforesaid James Scott  
his and assigns forever, against the lawful Claim Title and De  
of all and every Person or Persons whatsoever with warrant and  
Defend by these Presents, In Witness whereof I the said James

D34  
P 354-5

1800. I have hereunto set his hand and affixed his seal the Day and Date first above written.

Signed, sealed and Delivered  
In the Presence of us

James Gray

J. Gray  
J. Hays

Greene County Court July Term 1800.

Then was the Execution of this Deed being duly acknowledged before our Court, let it be Registered. Done Daniel Kennedy, C. C.  
Registered this 5th Day of January 1801.

This Indenture made this twenty eighth Day of July in the year of our Lord one thousand eight hundred, between George Gordon of the County of Knox, and James M. Lacey of the County of Blount State of Tennessee of the one Part, by their Attorney John Garrison and George Conway Esqrs, of the County of Greene and State aforesaid of the other Part, Witnesseth, that the said George Gordon and James M. Lacey for and in Consideration of the sum of Fifty Dollars in hand paid the Receipt whereof is hereby acknowledged, have granted bargained and sold, and by these Presents doth Grant, Bargain, alien and confirm to the said George Conway his heirs and assigns forever, a certain piece or parcel of Land, containing one hundred Acres, of Land, lying and being in the said County of Greene, on the waters of Lick Creek, beginning at Joseph Whites Corner Hickery and white oak, thence west one hundred Poles to white Corner Rowwood William Conway thence North one hundred and sixty Poles to a white oak and thence East one hundred Poles to a Black oak, thence South one hundred and sixty Poles to the Beginning, with all woods, meadows, profits, Commodities, Hereditaments, appurtenances, and whatsoever belonging or appertaining, and the Reversion and Reversionary Rights and Remainders, Rents, Issues and Profits thereof, and the Estate Right, Title, Interest, Claim and Demand of them.



# James Gray.

D 36 p 444-8 Wash Co. TN 5 Feb 1799. James  
Brown <sup>to</sup> James Gray = L. 150 Wash Co.  
N. Bank of a Branch = line of 450 ac - corner of 200 ac.  
Jonathan Collums corner - 104 acres.

D 36 p 565<sup>6</sup> Wash Co. TN. 14 JAN 1800 James Brown  
to James Gray lots of Wash Co. \$50.  
5 pieces of land near Brownsburgh  
near sd. Gray's field -

~~D 36~~  
Ibid p. 566-8 7 June 1799 James Moore to James Gray  
\$333.33 200 ac. granted w<sup>m</sup> Brown by patent  
NOLACHUCKY R. - Tose J. Browns first lot &  
Jas. Brown's land on N side -

D 39 p 4956 (missing) Wash Co TN 13 July 1801  
Daniel Mook to James Gray L. 300 200 ac.  
Wash Co. Gibsons branch on the side of Nolachucky R.

D 310 p 99-100 Wash Co. TN 2 Feb 1808 James Gray to  
Jacob Spore ~~600~~ \$662 Wash Co near  
Town of Brownsboro - Greensland - Adam Woods cor.  
Ganns line - Greens corner - 146 ac.

D 310 p 119-20 Wash Co TN  
2 Feb 1808, James Gray to Adam Woods  
\$662<sup>00</sup> Wash Co near Brownsborough - greens line -  
Jacob Spores corner - - In Greens' land.

(over)

or appurtenant to land <sup>444</sup> to the sd David Huffman  
 His heirs and assigns forever and he the sd Charles  
 Robison for himself and his heirs Executors admini-  
 strators doth by these presents Covenant and  
 agree to and With the D David Huffman his  
 heirs Executors and administrators that the  
 said Charles Robison the above Bargained pro-  
 mises is irrevocable In witness whereof I the  
 said David Huffman his heirs and  
 assigns shall will warrant and forever defend  
 by these presents In witness whereof I the  
 D Charles Robison hath hereunto set his  
 Hand and affixed his Seal this 23 day of August  
 1799

Signed sealed and Delivered  
 in presence of  
 Mr Tedlock  
 Thos young  
 Charles Roberson  
 James Gray  
 Nov Term 1798 then proven in  
 Court of Just Jos Gowley Clk

DB 6  
 8 444 8  
 Wash. Co. TN

This Instrument made this fifth day  
 of February 1799 Between James Brown  
 and James Gray both of the County of Wash-  
 ington and State of Tennessee Witnesseth that  
 the sd James Brown for and in consideration of  
 the sum of 150 pounds to him in hand paid  
 by the sd James Gray at and before the sealing &  
 delivering these presents the receipt whereof  
 is hereby acknowledged hath Bargained sold and  
 granted by confirmed and by these presents  
 both Bargain sell Grant and con-

Wants the said James Gray his heirs and assigns  
A certain tract or parcel of land Situate lying  
and being in the County of Washington aforesaid  
Said Beginning at a Sycamore on the north  
Bank of a Branch thence north 25 poles  
to an Ivory Bush North 15 West 9 poles to  
a Red oak North 30 East 60 poles to four  
Lower woods North 19 East 45 poles to two  
White oaks North 31 East 20 poles to a White  
Oak thence north two East 10 poles to a Stake  
on the line of the tract of four hundred  
and fifty nine acres then with the same  
East 50 poles to a Red oak and White oak a  
Corner thereof thence South 46 poles to  
a White Oak the Corner of the two  
Hundred acre tract thence East fifty poles  
to a White oak John within Collins Corner  
of part of the same thence South 146 poles  
with Do to a Stake West 50 poles to a Corner of  
a tract North 70 poles with Do to a Stake thence  
South 87 West 20 poles to a corner South 46 W  
20 poles to a Sapling South 24 East 16 poles to a  
Black oak Bush South 56 West 38 poles to two  
White oaks North 23 West 11 poles to a White  
North 80 West 20 poles to the Beginning Com-  
ing one hundred and four acres to have &c  
Wants unto him the sd Gray his heirs and assigns  
for ever Together with all Woods Waters  
Minerals Hereditaments and a full term  
Wants the sd Land belonging or in any wise  
pertaining to it and further that the  
James Brown Doth hereby bind himself his  
Executors administrators Assigns and assigns  
the aforesaid tract of Land unto him the sd  
Gray as a free clear indefeasible right of use  
in fee simple to have of all persons  
branches ~~of persons~~ again

946

of persons of all names whatever In testimony  
Whereof the sd James Brown hath hereunto  
Set his hand and seal the Day and year above  
Written

Signed sealed and Delivered in  
presence of  
John Nelson  
Jonathan Collins  
Geo. Collins -

James Brown Seal

and in Court

Feby Term 1799

Geo. Sever Seal

This Indenture made this sixteenth Day of June  
in the year of our Lord one thousand Seven hundred  
& Ninety nine Between Andrew McBeath & John  
McCracken both of the County of Washington and  
State of Tennessee Witnesseth that the sd Andrew  
McBeath for and in consideration of the sum of  
five hundred Dollars to him in hand paid before  
the Enfealing and Delivering of these presents the  
Receipt whereof is hereby acknowledged hath and by these  
presents doth Grant Bargain Sell alien take  
and confirm unto the sd John McCracken a  
certain Tract or parcel of land situate in the Coun-  
ty aforesaid on the waters of Little Sandstone being the  
original Grants which was in the name of James Davis from under the  
hand of Alexander Martin Esq Governor of North Carolina one being  
Number 522 the other being No 529 ~~both~~ containing  
50 acres and bounded as follows Beginning at a large  
oak a corner to Hugh Stephenson thence with sd  
Stephenson's line South ~~East~~ Degrees West 113 poles crossing a  
branch to a white oak thence East 165 poles to a gum then  
North 79 poles to a white oak thence East 21 poles to  
a stake on Allison's line thence with sd line North 10  
to a white oak thence West with the

Seventy seven poles to a State on the survey being  
his other survey thane East with D line 78 poles  
To the beginning together with all houses build  
dungs fences and all other improvements mines  
Minerals Hereditaments and every the appurtenan  
ces whatsoever thereunto belonging to Hold unto of  
D John Mc Crahen his heirs Executors administrators  
to or assigns and the D Andrews Mcbeath do bind  
them self his heirs Executors administrators to Warra  
ant and defend the D promises hereditaments  
and appurtenances unto the D John Mc Crahen  
his heirs &c as a true clear and Indefeasible in  
heredance in fee simple in fee simple In witness  
Whereof the D Andrews Mcbeath hath hereunto  
set his hand and affixed his seal the Day and year  
first written of Signed sealed  
and delivered in presence of

Wm Mcbeath

John Mc Crahen

Andrew Mcbeath Seal


February Term 1799 this Deed was duly admit  
ted to record Let it be registered

Jud Lewis & Co

This Indenture made this fifth Day of February one  
Thousand Seven hundred and Ninety Nine Between Jas  
Brown of the County of Washington and State of Ten  
nessee of the one part and James Gray of the County  
and State aforesaid of the other part Witnesseth that  
the D James Brown for and in consideration of the  
sum of Ten Dollars to him in hand paid by the D  
James Gray the receipt Whereof the D James Brown  
Doth hereby acknowledge hath sold released &  
conformed and by these presents Doth sell release  
& conform unto him the said James Gray  
one Town Lot situate in the County and State  
aforesaid in the Town of Brownsville and bounded

Number 22 Beginning at a Stake on the main Street the  
 North 76 Deg East 6 poles to a Stake thence North 14  
 Deg West 138 one half poles to a Stake then South  
 76 Deg West 6 poles to a Stake thence South 14 Deg  
 East 79 poles and a half to the Beginning containing  
 one half acre of land more or less Together with  
 all woods waters mines minerals Hereditaments &c  
 appertinances to the sd Land Belonging or apper-  
 taining to hold unto the sd James Gray his heirs and  
 assigns forever which lott or parcel of land the sd  
 James Brown Doth hereby warrant and forever be-  
 nd unto him the sd James Gray his heirs and af-  
 sines from all and every person or persons claiming the  
 same from by or under him his heirs Exec<sup>rs</sup> adm<sup>rs</sup>  
 or assigns and from the claim or claims of any  
 person or persons in any case whatsoever and in  
 Testimony whereof he hath hereunto set his hand  
 and affixed his seal the Day and year above writ-  
 ten and in the 23<sup>d</sup> year of our Independance  
 Signed Sealed and Delivered

in presence of  
 John Nelson  
 Johnathan Colburn  
 George Colburn

Jas Brown 

attd in Court Debby Court 1799  
 Just. Jas Sever

This Indenture made this fifth Day of February  
 1799 Between James Brown of the County of Wash-  
 ington and State of Tennessee of the one part and James  
 Gray of the County and State aforesaid of the other  
 part Witnesseth that the sd James Brown for and  
 in consideration of the sum of ten Dollars to him  
 in hand paid by the sd James Gray the receipt where-  
 of the sd James Brown Doth here by receive hath  
 sold assigned Released and Confirmed and by these

911  
100  
Washington Co 10 DB 6856-2

(This Indenture Made this fourteenth Day of January  
in the year of our Lord 1800 By and Between James  
Brown of Washington County and State of Tennessee  
of the one part and James Gray late of County  
and State aforesaid of the other part Witnesseth  
that I the aforesaid James Brown for and in Con-  
sideration of the sum of fifty Dollars to me in hand  
paid by the sd James Gray the receipt whereof is  
hereby acknowledged hath granted bargained and sold  
and I do by these presents bargain and sell  
unto the sd James Gray the five following pieces  
of land lying in and Near Brownsburgh in  
County and State aforesaid Beginning at a stake  
Near the corner of sd Grays field thence North 76  
Deg East 32 poles to a stake thence South ~~47~~ 29  
Deg East 29 poles and ten links to a Dead Black  
thence South 13 Deg and thirty Minutes East 8  
poles to a stake in a field thence South 76 Deg  
West 11 poles and five links to a stake thence  
Direct line to the Beginning The aforesaid contain-  
ing five acres six and a half poles and also a lot of  
No 3 Beginning at a stake on the main street at the  
corner of lot No 2 thence North 76 Deg East 6 pole  
to a stake thence South ~~fourteen~~ Deg East 13 and  
half poles to a stake thence South 76 Deg West 6  
poles to a stake thence North 14 Deg West 13 and a  
half poles to the beginning also two lots one of No 25  
one of No 24 Beginning at the corner of lot No 26 -  
Thence North 76 Deg East 12 poles to a stake at a  
Street thence South 14 Deg East 13 and a half  
poles to a stake thence South 76 Deg West 12  
to a stake at the corner of lot No 26

ence N 14 deg west <sup>(560)</sup> - 13 and a half poles to the  
beginning also a lot of No 23 beginning at a  
stake at a cross street thence north 76 deg East  
6 poles to a stake thence south 14 deg East 13  
and a half poles to a stake thence south 76 deg  
west 6 poles to a stake at the cross street then  
north 14 deg west 13 and a half poles to the  
beginning. These lots of Number 25 & 26 are included  
in the same courses and they lie on the north side  
of Main street and also that if No 23 lies on the  
north side of main street and No 3 lies on the  
south side of the Main street which costs five  
or six acres of land at the aforesd James Brown will  
forever warrant and defend free from me my heirs  
& executors administrators or assigns or any person or persons  
whatsoever claiming or to claim unto him the sd James  
Gray his heirs executors administrators or assigns and  
in defensible in Her Honor in fee simple as witness my  
hand and seal Day and Date first written  
Witness Present

William Hatcher

Wm McKell

James Brown (Seal)

ackd

This Indenture Made and Entered into this 7<sup>th</sup>  
Day of June in the year of our Lord 1799 Between James  
Moorhead of Washington County and State of Tennessee  
of the one part and James Gray of of the same  
County and State of the other part & the fact  
that for and in consideration of \$100



and 33 cents to him in hand paid the receipt  
whereof the sd Daniel Moore doth hereby acknowledge  
Hath Bargained released aliened and confirmed  
unto the sd James Gray a certain tract of  
land containing one hundred acres situate in  
County of Washington as aforesaid originally  
granted to William Brown by letter patent  
from the state of North Carolina situate on the  
North side of Nolachucky River forming on the  
Browns Junr's land on the south side and by  
Joseph Browns Junr's land on the North side  
beginning on three marked white oaks standing on  
Joseph Browns land then turning 25 deg west  
40 poles with sd land to a black oak west 120  
poles to a white oak and red oak North 37 poles  
to a marked red oak standing on a line of Joseph  
Browns land North 65 deg East 152 poles with  
sd line to a white oak East 112 poles to a stake  
thence South 61 poles to a stake standing on  
a line of Joseph Browns Junr's land thence West  
112 poles to the beginning containing one  
hundred acres of land To Hold to the sd James  
Gray his heirs and assigns forever and the sd  
Moore doth hereby bind him self his heirs &  
heirs and forever defend the all an  
premises aforesaid with every of its appurtenances  
the sd James Gray his heirs & assigns  
against the

rights of all and every person or persons whatsoever  
a free clear and indefeasible right of inheritance  
to fee simple and in Testimony whereof I  
Have hereunto set my hand and seal the day and  
year first above written signed sealed and delivered  
in presence of

James Brown  
Wm. Mouttchen  
John Gann

Daniel Moore (Seal)

This Indenture made this 1<sup>st</sup> day of August in the year  
of our Lord 1800 between William Williams Jolly of the  
County of Green and state of Tennessee of the one part  
and Abraham Gelmore of the County of Washington  
and state aforesaid of the other part Witnesseth  
that the sd William Jolly for and in consideration  
of the sum of three Hundred Dollars to him in  
hand paid at or before the sealing and delivering  
of these presents the receipt whereof the sd William  
Jolly both hereby acknowledge hath Bargained and  
sold in fee simple and confirmed unto him the sd  
Abraham Gelmore his heirs Executors adm<sup>r</sup> or assigns  
Forever a certain tract or parcel of land containing  
one hundred acres lying and being in the County  
of Washington on the head waters of Horse Creek  
and bounded as follows Beginning at Charles Sum  
or plans line then along the same south 46 poles  
to his corner and then with sd or plans line  
East 68 poles to a white oak then New line then  
South 68 poles to a white corner where

49 of which I have given the said John Chester 49  
 because the said Charles Chester bid down for the sum of twenty  
 dollars the receipt of which said sum of twenty dollars  
 is hereby acknowledged. And this I do hereby witness with  
 that the said Charles of Justice Marshall of the District of  
 East Tennessee is aforesaid in consideration of the said sum  
 of twenty dollars so aforesaid hath resigned and sold and  
 by these presents doth resign and sell unto the said  
 John Chester his heirs &c. all the Estate Right Title of the  
 said Joseph Downin and George House of in and to the  
 the said tract of land as aforesaid described to have and to  
 hold unto the said John Chester his heirs &c. for ever  
 in witness whereof the said Charles of Justice Marshall  
 of the said District of East Tennessee hereunto hath set my hand and  
 Seal the day and year also written

Signed sealed and delivered }  
 in the presence of } Charles of Justice Marshall  
 John Kennedy }  
 [Signature] }  
 [Signature] }  
 [Signature] }

This Indenture made this thirtieth day of July  
 of eight hundred and one between Daniel Moore  
 of the one part and James Gray of the other both  
 of the County of Washington and State of Tennessee witnesseth  
 that of the said Daniel Moore for and in consideration of the sum  
 of three hundred pounds to him in hand paid by the said  
 James Gray the receipt whereof is hereby acknowledged with  
 bargain and sold unto the said James Gray by these presents doth resign  
 and sell unto the said James Gray a certain tract of  
 Land containing two hundred acres situated and lying  
 and being in the County of Washington and State of Tennessee  
 lying on the head of Gibsons Branch on the North side of  
 Holshusky River beginning at a white oak from thence  
 to a large white oak one hundred and twenty poles  
 to a small white oak and two more woods thence due

MS. 77 + 1000  
 James Gray

Deed  
Jas Gray  
To  
Jacob Spore

DB 10 p 99-100  
Wash Co TN  
This Indenture made this 6<sup>th</sup> day of february in the year of our lord one thousand Eight hundred and eight Between James gray of the one part and Jacob Spore of the other part South of the County of Washington and State of Tennessee Witnesseth that the said James Gray

for and in consideration of the sum of Six hundred and Sixty two Dollars to him in hand paid by the said Jacob Spore. the receipt whereof is hereby acknowledged he the said James Gray hath bargained and sold and by these presents doth enpuff and conveye to the said Jacob Spore. his heirs and assigns a certain tract of Land Situate in the County of Washington near the town of Brownsborough Bounded as follows (To wit) Beginning at a white oak Corner to Ira Greans land thence with his line South twenty two degrees West twenty seven poles to a stake at the corner of a field said Spore and Adam Woods corner thence with their dividing line North eighty three degrees East Seventy four poles to a stake by a fence thence North Sixty eight degrees East one hundred & two poles to three white oaks on the line of the whole tract thence north fifty seven poles to a stake near three white oaks thence South eighty five and a half degrees West one hundred and Seventy two poles to a white oak on Ganns line thence with is line South Sixty five degrees West one hundred and fifty two poles

... South Seven poles to  
... corner thence with his line  
... degrees East one hundred  
... The Beginning, containing one  
... the same more or less  
... all the appurtenances thereto  
... the said James Gray for himself and  
... and will forever defend  
... his heirs and assigns  
... in so simple and  
... James Gray have hereunto  
... my seal the day and year  
... written

James Gray

February Session 1808  
... legally admitted to receive the  
... same

Tut  
Jas. Service Clubs  
May 6th 1808

... with the date with the certificate  
... the registers office  
... County

By John Adams  
County Register

(119)

This Indenture made this  
Second day of February in the year of our Lord  
one thousand ~~and~~ Eight Hundred and Eight  
Between James Gray of the one Part and Adam  
Woots of the other Part Both of the County  
of Washington and State of Tennessee Witness  
eth that the said James Gray for and in Consider-  
tion of the sum of Six Hundred and Sixty two Dollars to him  
hand Paid By the said Adam Woots. the receipt where-  
of is hereby acknowledged ~~He~~ the said James Gray Hath Bar-  
rened and Sold and By these Presents doth enfeof and convey  
to the said Adam Woots his heirs and assigns a certain tract  
of Land Situate in the County of Washington near the Town of  
Browns Borough Beginning at two Black oaks on Greenes  
line thence East two Hundred and twenty poles to a Stake  
near a Post oak thence North one Hundred and fifty four  
poles to three Whiteoaks Woots and Jacob Spores corner  
thence With their Dividing line South sixty eight poles  
West one Hundred and ten poles to a Stake by a  
line thence South eighty three degrees West seventy  
two poles to a Stake by the corner of a field on a line  
the whole tract and Ira Greenes land thence with  
the line South 22 <sup>or</sup> 115 poles to the Beginning  
containing one Hundred and forty six acres Be the same more-  
over which tract of Land with all the appurtenances thereunto  
the said James Gray for himself and his heirs doth

Recd  
James Gray  
To  
Adam Woots  
46

Warrant and Will forever  
Woots his heirs and assigns as an ample and full  
stance in fee simple In Witness whereof I the said  
Gray have hereunto set my hand and affixed my  
the day and year above Written  
Signed sealed and Delivered  
In presence of } James Gray

St. Washington County February 29th 1848

This deed was legally admitted to record  
Registered

State of Georgia June 11th 1848  
Washington County

Then was this deed with the certificate  
in the registers office of said County  
By John Brown  
County register

Deed  
David Brown  
To  
John Brown

This indenture made the  
day of march in the year of our Lord one thousand  
Eight Hundred and two between  
and John Brown both of the County  
Washington and State of Georgia  
that the said John Brown for and in  
tion of the sum of three Hundred Dollars  
now to him in hand paid Whereof the receipt  
both freely acknowledged and

Washington County <sup>Washington</sup> February Sessions 1808 <sup>DB 10 8 122+</sup>  
This deed was legally admitted to record let it  
be registered

Test  
J. S. Severin Clerk

State of Tennessee }  
Washington County } June 8<sup>th</sup> 1808

Then Was this deed With the Certificate registered  
in the registers office of said County

By John Adams  
County register

Deed  
James Gray  
To  
Jacob Spore  
127 acres

This indenture made this second day  
of February in the year of our Lord one thousand  
eight hundred & eight Between James Gray of  
the one Part and Jacob Spore of the other part both  
of the County of Washington and State of Tennessee  
Witnesseth that the said James Gray for and in  
Consideration of the sum of one thousand Dollars to  
him in hand Paid By the said Jacob Spore the receipt whereof is  
hereby acknowledged He the said James Gray hath Bargained  
and sold and by these Presents doth convey and Convey  
to the said Jacob Spore his heirs & assigns A certain tract  
Of Land in the County aforesaid adjoining  
the Town of Brownborough and including on the South side  
Town of the main Street the Lots No 18. 19. & 20. and  
on the North side of said Street No 21. 22. 23. 24. & 25.  
both sides



... (1703) Beginning at  
... the north side of a Branch thence north  
... poles to a Stake Green land thence nor  
... thirty poles to a Stake corner  
... North fourteen Degree West  
... poles to a Stake on the south  
... of the front of said town thence with said street  
... Degree East eighteen poles to a  
... North fourteen Degree West three poles to  
... north side of the Street thence with  
... Degree West thirty poles to  
... thence with his line North  
... West thirteen and a half poles to a small  
... agreed upon by said Spore and Mitchell thence  
... East sixty five poles to a Stake  
... with his line North thirty Deg  
... poles to three sower woods the  
... Degree East twenty poles to a Stake  
... from Browns brought to Seal  
... North two degrees ea  
... on a line of the original  
... line of the same east fifty  
... thence south six Deg  
... thence south Eighty four  
... white oak thence south

One Hundred and forty  
thence West forty poles to a  
of Adam Ganns land thence North  
four degrees East Eighty poles to a Stake  
South Eighty Seven Degrees West to a Stake  
to a Stake in lieu of a locust called for in the  
thence south forty three degrees West twenty poles  
passing thence South twenty four degrees East  
Sixteen poles to a black oak thence South fifty  
Degrees West thirty seven poles to a Stake  
of a White Oak and Sowerwood thence South  
twenty three Degrees West eleven poles to a White  
Oak at the head of a Branch thence passing the  
meanders of the same to the Beginning of a  
One Hundred and twenty Seven acres be the  
more or less White tract of land with all the  
appertinances (except so much as has been laid out  
streets and alleys for the use of the town of  
gh.) the said James Gray for him, heirs and assigns by  
Warrant and will forever defend and maintain  
his heirs and assigns as an Independent State  
In Witness Whereof the said James Gray  
hereunto set his hand and affixed his seal the  
above Written  
Signed sealed and Delivered  
Present of

Washington, January Session 1808  
and is legally admitted to record set it be registered

Sub  
Jas. Severin Clerk

County of Washington June 21<sup>st</sup> 1808  
Was this deed with the certificate registered  
in the registers office of said county

By John Adams  
County register

This Indenture made concluded and  
agreed upon this twenty second day of January  
one thousand eight hundred and eight  
between Leonard Sevinge & George Sevinge  
son of the said Leonard of the one part both  
of the County of Washington and State of Tennessee  
And George Reimicker of the City of Baltimore  
& State of Maryland of the other part Witness  
That the said Leonard and George for and in con-  
sideration of the sum of some hundred dollars  
paid of a judgement obtained in the Superior  
Court of Law for the district of Washington and  
State aforesaid obtained by the said George  
Reimicker against Leonard & Michel Sevinge  
at the last of September Term of said Court  
and satisfaction of a part hereof the said Leonard

JOHN GRAY

DB 2 of 394-5 Greene Co. Tex.

1 Aug 1795

John HOWARD, Jefferson Co TOUSSORO - to JOHN  
GRAY of Greene Co. L. 40, 99 ac. sd. Howard's  
Spring Branch

DB 4 of 283 Greene Co. TX.

10 AUG 1795 John Gray - to John Dobb

L. 40 99 ac. sinking branch of  
Lick Creek Green Co. Incl Improvements

Registered  
in Book  
D) and  
page (109)

five degrees east eight poles to a stake three north forty eight west one  
Hundred and seventy six poles to a stake three south twenty five  
west forty six poles to a Post oak stake and three a line to the  
beginning it being the line of Division between the said Fleming and  
Henry containing thirty six acres which Tract of Land Together with  
woods waters meadows Minerals Hereditaments and appurtenances unto the  
said Land Belonging or in any wise appertaining unto the said Robert  
Henry His Heirs and assigns forever and further that the said David  
Fleming doth hereby bind himself His heirs or assigns and administrators  
to warrant and forever defend the aforesaid Tract or Parcel of Land  
unto the said Robert Henry His Heirs and assigns forever as a true  
clear indefeasible Right of Inheritance in fee simple free of all Incumbrances  
against the claim of all Persons whatsoever In Testimony  
whereof I the said David Fleming have hereunto set my Hand and  
my seal the day and date just above written

Done in presence of \_\_\_\_\_ David Fleming (seal)  
Edward Robt \_\_\_\_\_  
James Roberts \_\_\_\_\_

Greene County Court August Sessions 1795  
then was the execution of this deed being duly acknowledged in Court  
Set it is Registered Test Daniel Kennedy Clerk  
Registered 10th September 1795 James Finson Clerk

insurance  
John  
Howard  
(20)  
John  
Gray  
(99)  
Henry  
on  
the


This Indenture made this first day of August in the Year of our  
Lord one thousand seven hundred and ninety five between John Howard  
of the County of Jefferson and Territory of the United States South of  
River Ohio of the one part and John Gray of the County of Greene and  
Territory aforesaid of the other part witnesseth that the said John  
Howard for and in consideration of the sum of Forty Pounds to him in  
paid the receipt whereof is hereby acknowledged both and by the  
presence doth grant bargain sell alien assign and confirm unto  
said John Gray His Heirs and assigns forever a certain Tract or Parcel  
of Land containing Ninety nine acres be the same more or less

575834

DB 2 8 3945

Branch  
of  
Lick  
Creek  
  
Registered  
in Book  
(D) and  
Page (110)

at a white oak tree near said Howards Spring Branch thence west one  
Hundred and twenty six Poles to a white Oak tree thence south one  
Hundred and twenty six Poles to a white Oak tree thence east one  
Hundred and seventy six Poles to a Black gum tree thence north one  
Hundred and twenty six Poles to the Beginning with all and singular  
the woods waters water courses Profits Commodities Hereditaments and  
Appurtenances whatsoever to the said tract of Land Belonging or appe-  
taining and the Reversion and Reversions remainder and Residues  
Rights and Issues thereof and all the estate right Title Interest Property  
Claim and Demand of Him the said John Howard his heirs &c of in and  
to the same and every Part and Parcel thereof either in Law or Equity  
To Have and to Hold the said ninety nine acres of Land with the  
appurtenances unto the said John Gray his heirs and assigns forever lega-  
lly and lawfully Title claim and Demand of all and every Person or Person  
whosoever shall and will warrant and force defend by these  
Presentes In Witness whereof the said John Howard hath hereunto set his  
Hand and seal the day and year first above Written.

Signed sealed & Delivered \_\_\_\_\_ John Howards   
In Presence of \_\_\_\_\_ James County Court August sessions 1795.  
Wm Stevenson Jurat \_\_\_\_\_ Then was the Execution of this deed being duly pro-  
Francis Hammett \_\_\_\_\_ ven in Court and set at the Request of  
\_\_\_\_\_ Daniel Kennedy  
Registered September 15<sup>th</sup> 1795 by James Stinson \_\_\_\_\_

Conveyance  
Moses  
Moore  
for 150  
Acres

This Indenture made and entered into this thirtieth day of July one  
Thousand Seven Hundred and Ninety four Between Moses Moore Senr of the  
County of Boone and Territory of the United States South of the River Ohio  
of the one part and William Moore of the same Place of the other part  
Witnesseth that the said Moses Moore for and in consideration of the sum  
of two Hundred Dollars North Carolina currency to him in Hand paid  
the said William Moore the Receipt whereof the said Moses Moore doth  
hereby acknowledged hath Bargained Released and Confirmed and doe

D134

(283)

Warren County Court January Term 1800.

There was the execution of this deed being duly acknowledged in Court  
 Let it be Registered. Tate Parish Kennedy  
 Recorded this 9th Day of August 1800. By me  
James Stinson, C-Clk.

This Indenture made this 10th Day of August in the year of our Lords  
 John Thousand seven Hundred and ninety nine, between John Gray of the County of  
 Greene and Territory south of Ohio of the one part, and John Dodde of the Coun  
 (So) and Territory aforesaid of the other part, Witnesseth, That the said John Gray  
 John Dodde in consideration of the sum of Forty pounds to him in hand paid, the  
 Dodde Receipt whereof is hereby acknowledged, hath and by these presents doth  
 for 99 Grant, Bargain, Sell, alien, Enfeoff and Confirm unto the said John Dodde his  
 acres of heirs and assigns forever, a certain Tract or parcel of Lands containing Six  
 Lands or more acres, be the same more or less, lying and being in the County of Greene  
 the sinking on the sinking Branch of Lick Creek, including said Improvement, Spring  
 Branch at a white oak near said John Gray's Spring Branch, thence west one Hundred  
 of Lick and twenty six poles to a white oak, thence south one Hundred and twenty  
 Creek poles to two white oaks, thence east one Hundred and twenty six poles to a  
 black Gum, thence south one Hundred and twenty six poles to the Beginning  
 with all and singular the woods, waters, water-Courses, profits, Commodities,  
 Accreditments, and appurtenances whatsoever to the said Tract of Lands  
 Belonging or appertaining, and the Reversion and Reversions, Remainder  
 and Remainders, Rents and Issues thereof, and all the Estates, Right, Title,  
 Interests, properties, Claims and Demands of him the said John Gray his  
 heirs &c. of, in and to the same, and every part and parcel thereof, either  
 in Law or Equity. To Have and to hold the said ninety nine Acres of Lands  
 Registered with the appurtenances unto the said John Dodde his heirs and assigns for  
 in Book against the Lawful Title-Claim and Demand of all and every person or per  
 4 and 6 whatsoever, shall and will warrant and defend by these presents  
 August 65 In Witness whereof the said John Gray hath hereunto set his hand and  
 affixed his seal the Day and year first above written.

Joseph Gray. 9 Feb 1797

DB 3 8 <sup>100</sup>~~87~~-101. Sullivan Co. T. n. John Carmack, Sr  
to Joseph Gray. L 50 to Joseph Gray  
Sullivan Co. 114 ac Sinking Creek a  
n. br. of Holston granted John Carmack 23 Apr  
1794 - l<sup>d</sup> - John Carmack Jr - S. Carmack Carmack -  
John Carmack Sr - 114 ac. Reg. 2 Mar 1797



Joseph  
Gray

Sullivan Co

DB 3 8 99-101

99

Line of his South 45 deg<sup>n</sup> west 80 poles to pine tree & white oak thence  
North 31 deg<sup>n</sup> west 339 poles to a stake thence North 78 deg<sup>n</sup> East  
215 poles to a stake on the S<sup>d</sup> Shellys line thence South 10 deg<sup>n</sup>  
East 64 poles to the Beginning as by the plat hereunto annexed  
doth appear together with all woods waters Mines Minerals heredi-  
taments & appurtenances to the S<sup>d</sup> land belonging or appertaining to  
hold to the S<sup>d</sup> grantee his heirs & assigns forever yielding & paying  
to us such sums of money yearly or otherwise as our general assem-  
bly from time to time may direct provided always the S<sup>d</sup> David  
Hughes shall cause this grant to be Registered in the Registers  
office of our S<sup>d</sup> County of Sullivan within twelve months from the  
date hereof otherwise the same shall be void & of no effect in testimo-  
ny whereof we have caused these our letters to be made patent & our gra-  
veat seal to be hereunto affixed witness Samuel of the Esquire our go-  
vernor Captain general & Commander in at Raleigh the 20<sup>th</sup> day  
of July in the 21 year of our independence & in the year of our  
Lord one thousand seven hundred & Ninety six

By Com<sup>rs</sup>

Samuel Ashe

of Glasgow Secretary

February 20<sup>th</sup> 1797 then Reg<sup>st</sup> S. C. N. C. S.

This Indenture made this Ninth day of February one thousand seven  
hundred & ninety <sup>seven</sup> between John Carmack Sen<sup>r</sup> of the County of Sullivan & State of Ten-  
nessy of the one part & John Carmack Jun<sup>r</sup> of the County  
~~Sullivan~~ & State aforesaid of the other part witnesseth that the S<sup>d</sup> John  
Carmack Sen<sup>r</sup> for and Inconsideration of a certain sum of money John  
Carmack Jun<sup>r</sup> in hand paid Doth Bargain & Sell unto the said John  
Carmack Jun<sup>r</sup> and his heirs One certain tract or parcel of land in the said  
County of Sullivan containing One Hundred and Fifty One acres  
being part of a tract of Land containing Five hundred acres granted  
to John Carmack Sen<sup>r</sup> by a patent bearing date the 23<sup>rd</sup> of April  
1794 Lying on both Sides of Sinking creek and is Bounded as followeth  
to wit Beginning at three white oak Sapplings corner to Joseph Gray Run-  
ing thence North thirty four degree west 91 poles crossing Sinking creek  
to a hickory and calling for a stake North Seventeen degrees East 17 1/2 poles be-  
tween an oak & white oak South 60 degrees East 22 poles to a small  
hickory South 45 deg<sup>n</sup> East 26 poles to a hickory & poplar sapling  
in a hollow South 24 deg<sup>n</sup> East 42 1/2 poles to S<sup>d</sup> Gray's line thence  
with the same South 59 deg<sup>n</sup> West 120 poles to the Beginning  
together with all its appurtenances to have & to hold the said

the 150 acres of Land with its appurtenances to the sd John Carmack Junr & his heirs to the sole use & behoof of him the sd John Carmack Junr & his heirs forever & the sd John Carmack Senr for himself & his heirs doth Covenant with the sd John Carmack Junr & his heirs that he the sd John Carmack Senr & his heirs the sd Land with all appurtenances unto the sd John Carmack Junr & his heirs will warrant & defend In witness whereof the John Carmack Senr hath hereunto set his Name & affixed his seal the day & Year above written signed sealed & Delivered

in the presence of John Carmack <sup>Seal</sup>  
 Sullivan February Sessions 1797 the Execution of the within deed was acknowledged in open Court by John Carmack Senr a party thereto Sut Mathew B. Head C. S. C.  
 March 4<sup>th</sup> 1797 then Beg E. G. W. & J.

This Indenture made the ninth day February one thousand seven hundred & Ninety seven Between John Carmack Senr of the County of Sullivan & State of Tennessee of the one part & Joseph Gray of the County & State aforesaid of the other part witnesseth that John Carmack hath for & in consideration of the sum of fifty pounds Current money to John Carmack Senr in hand paid doth bargain & sell unto the sd Joseph Gray & his heirs one certain tract of Land in the sd County of Sullivan containing one hundred & fourteen acres lying on the waters of Sinking Creek another branch of Holston & is granted to John Carmack by patent bearing date the 23<sup>rd</sup> of April 1794 Bounded as followeth to wit Beginning on a line the survey at two hickorys & a black oak all saplings running thence South 100 poles to a post oak & two hickorys near the big Road South 59 deg<sup>rs</sup> west 170 poles to a spanish oak near the Spring north 34 deg<sup>rs</sup> west 100 poles to three white oak saplings corner to John Carmack Junr & with his line thence north 59 deg<sup>rs</sup> east 226 poles passing sd Carmack corner & with a line of John Carmack Senr land to the Beginning together with all its appurtenances to have & to hold the sd one hundred & fourteen acres of land with its appurtenances to the sd Joseph Gray his heirs to the sole use & behoof of him the sd Joseph Gray & his heirs forever & the sd John Carmack for himself & his heirs doth Covenant with the sd Joseph Gray & his heirs that he the sd

John Carmack & his heirs the s<sup>d</sup> land with all appurtenances unto the s<sup>d</sup> Joseph Gray & his heirs will forever warrant & Defend in witness whereof the s<sup>d</sup> John Carmack hath herunto set his hand & affixed his seal the day & year above written signed Sealed & Delivered

John Carmack *(Seal)*

In the presents of

Sullivan County February Sessions 1797 the Execution of the within deed was acknowledged in open Court by John Carmack sen<sup>r</sup> party thereto March 1<sup>st</sup> Then Regst 1797 -

Test Matthew Shea C, S, C  
Esq<sup>r</sup> N. C.

United States of America This Indenture made this first day of October in the year one thousand Seven hundred & Ninety six between John Anderson & William Shellton of the County of Sullivan of the one part & Matthias Colek of the County of Sullivan as appraised of the other part witnesseth that the s<sup>d</sup> John Anderson & w<sup>m</sup> Shellton for & in consideration of the sum of one hundred & ten pounds Virginia money to them in hand paid the Receipt whereof is hereby acknowledged hath & by these presents doth grant bargain sell alien enfeoff & confirm unto the s<sup>d</sup> Matthias Colek his heirs & assigns forever a certain tract or parcel of land containing seventy two acres be the same more or less lying & being in the County of Sullivan being part of a tract joining Peter Morrison & granted to John Anderson & w<sup>m</sup> Shellton Beginning at three popal trees thence South 70 deg<sup>s</sup> West 120 poles to a poplar thence thence South 106 poles to a gum & white oak thence North 40 deg<sup>s</sup> East 120 poles to a hickory & white oak thence due North Course 106 poles to the Beginning including the plantation & improvement whereon the s<sup>d</sup> Matthias Colek now lives with all & singular the appurtenances whatsoever to the s<sup>d</sup> tract of land belonging or appertaining & the Reversion & Reversions Rents & Issues thereof & all the estate Right title property claim & demand of them the s<sup>d</sup> John Anderson & w<sup>m</sup> Shellton their heirs of in & to the same & every part & parcel thereof either in law or equity to have & to hold the s<sup>d</sup> seven ty two acres of land with the appurtenances unto the s<sup>d</sup> Matthias Colek his heirs & assigns forever against the lawfull claim & demand of all and person or persons whatsoever shall & will warrant & forever Defend by these presents in witness whereof the s<sup>d</sup> John Anderson & w<sup>m</sup> Shellton hath herunto set their hands & seals the day & year above written, signed Sealed & Delivered

John Anderson *(Seal)*  
William Shellton *(Seal)*

In the presents of us.

Jas Gaines Peter Morrison Michael Colek

Sullivan November Sessions 1796 In open Court the within deed was acknowledged by John Anderson and William Shellton parties thereto

March 2<sup>nd</sup> day 1797 Then Regst

Test Matthew Shea C, S, C  
Esq<sup>r</sup> N. C.

WM GRAY

(See James  
Gray)

DB 2 p 270-1 Greene Co. Tr.

18 Feb 1794 James Gray to Wm Gray L. 100

153 ac. Greene Co - N. Side Lick Creek -

meanders - Thomas Province line - by patent

18 Feb 1784

DB 7 p 52 Greene Co. 10 12 Sept 1805

Wm Gray Co of Washington State of Tenn. To John William  
Blackburn. \$266<sup>66</sup> 96 ac. Green. Lick Creek

at mouth of a little creek - David Gray corner,  
meanders of <sup>small</sup> creek - William Gray (S)

wit: David Gray James Scott. Proved for Court 1806

See

DAVID  
GRAY

DB 8 p. 6 Greene Co. Tr. / 12 Sept 1805

Wm Gray of Washington Co. Tr., TO DAVID GRAY

Wm \$200 96 acres. Green Co. Bank of

LICK CREEK at mouth of a little creek at

John W. Blackburn Corner - meanders of Lick Cr. -

John W. Blackburn - meanders - wit.

James Scott John M. Blackburn. Proved Apr. Sessio  
1806.