

REVIEWS OF
NORTHWEST ALABAMA

(VOLUME III) DR. W. GUYTON (1850s)

Compiled by
CARL ELLIOTT



ALABAS

For Reference
Not to be taken from this room

TUSCALOOSA **PRIVATELY PUBLISHED** **ALABAMA**
 1965

Public Libraries of
Shelby County

and used to rub chests, throats, and noses when people had colds. Without camphor, mutton tallow was good for chapped hands and lips.

EARLY MEDICAL TREATMENT

To get a doctor in early days, a messenger had to be sent. The doctor's horse had to be saddled or hitched to a buggy. If he rode a horse, medicine and instruments were carried in his saddle bags. The doctor would look at his patient's tongue and feel his pulse. He had to guess how high the fever might be. People frequently had chills. The cause of chills was then believed to be because of playing in the creek, camping near the creek, or eating too much watermelon. Calomel, castor oil, alum, and quinine were the most commonly used medicines. If a patient had a sore throat, the doctor might blister the outside of his throat to "draw the fever out" and he would be tucked into bed. If the patient had a cold in the chest, his chest would be blistered. He would be given a hot tea and otherwise treated as if he had a cold. Nobody knew the cause or cure of yellow fever. People would tie bags of asafoetida around their necks and chew onions, hoping to escape yellow fever and other diseases.

EARLY DOCTORS MANGRUM AND KEY

Dr. John Mangrum moved from Newberry District, South Carolina, to Marion County in 1852. He died in 1861 and was buried near his home 5 miles west of Hamilton. Another early doctor was Dr. M. H. Key. He moved from Georgia to Marion County in 1854.

In the late 1880's the physicians of Marion County organized a medical board and applied to the state for a charter. Dr. A. L. Moorman, physician and surgeon of Bexar, was president of the board. Dr. M. C. Martin, of Hamilton, was secretary. Dr. W. Guyton, physician and surgeon of Hamilton, was the county's first health officer. His salary was forty dollars a month. Other known doctors of this time were Dr. Thompson who moved from town to spend the summer in the country, Dr. Howell of Ireland Hill, and Dr. W. S. Holliday of Shottsville. The medical board met and certificates were issued to Drs. J. W. Howell, J. B. Guin, G. W. Vaughn, and L. H. Vaughn. A botanic doctor, Dr. B. W. Roden, came to Allen's Factory on Saturday before the first Sunday in each month for the purpose of treating chronic diseases. His advertisement in the paper read, "I practice for cash and cash only, except in cases where my patients have been prompt in their payments heretofore." Dentist R. L.

Bradley of Vernon came to Hamilton during court week each fall to practice dentistry.

YELLOW FEVER

During the year of 1888, yellow fever was raging in Jacksonville, Florida. The Marion County Health Officer placed a quarantine against Jacksonville, Florida, and all other infected places beginning on Friday, but the people complained so much about visitors not being allowed to come into the county that the officer lifted the quarantine on the following Monday. Because of the yellow fever epidemics, mail was slow. It had to be thoroughly fumigated at Birmingham and Memphis. A cure for yellow fever was advertised in the *Marion County Herald*. It was an electrical treatment. No account can be found of anyone trying the treatment.

DISEASES OF THE 1880'S

People in the late 1880's were warned against eating too much watermelon and cabbage. These foods were believed to cause a sickness called "melon-colic" and other summertime diseases. Other warnings were that the people should look after the decaying carcasses of dead hogs, which were many at this time, and try to get rid of rats. A new discovery for catching rats was found—a pot of water covered with floating cottonseed.

Common diseases of the late 1880's were mumps, pneumonia, bad colds, "grippe," dysentery, congestion, fever, chills, consumption, diphtheria, insanity, paralysis, cancer and catarrhal fever. Some of the patent medicines advertised in the *Marion County Herald* were Hood's Sarsaparilla, Benson's Porous Plaster, Prickley Ash Bitters, Harter's Iron Tonic, Brown's Iron Bitters, Pise's Cure for Consumption, Swayne's Ointment, Popham's Asthma Specific, and Lyon's Tasteless Syrup of Quinine. Each medicine was recommended to cure many diseases. One example was: "Brown's Iron Bitters cure dyspepsia, indigestion, weakness, impure blood, malaria, chills, fever, diseases of kidney and liver, etc."

In the early 1900's artificial immunities were begun in the county. From 1927 to 1929, in cooperation with a statewide program, Marion County sanitized almost 100 percent of its schools in the way of toilets.

MARION COUNTY PUBLIC HEALTH UNIT

The American Legion was the first organization of the county to

EARLY SETTLERS OF PICKENS COUNTY, ALABAMA

By
James Dolphus Johnson Jr.
|||

Published for the author by



The Gregath Publishing Company

Eastern Division
P. O. Box 1045

Cullman, AL 35056-1045

Mid West Division
P.O. Box 471

Wyandotte, OK, 74370

Printed from author submitted copy in the United States of America

1992

SOUTHERN HISTORY DEPARTMENT
BIRMINGHAM PUBLIC LIBRARY
2100 PARK PLACE
BIRMINGHAM, AL 35203

#2720709

JOHESOP 99

EARLY SETTLERS OF PICKENS COUNTY, ALABAMA

AGNEW, ELIZABETH

A. 10/7/1854 T18 R15 S7 80ac
 2/8/1855 T18 R15 S7 120ac.
 10/7/1854 T18 R15 S8 160ac.

AGNEW, ISAAC

A. 9/15/1854 T18 R15 S19 160ac.
 " " " " " S30 40ac.
 2/2/1855 " " " 80ac.
 D. Nov. 9, #4; Page 89, #1153; Age 42 farmer 800 SC
 Nancy 42 SC
 Samuel 21 "
 Mary A. 20 "
 Jane 18 "
 Andrew 16 "
 James 13 "
 susan 10 "
 Elizabeth 5 Al.
 Martha 2 Al.

AIKEN, J. B.

D. Nov. 2, #20; Page 76, #957. Age 30 farmer 300 Al.
 Margaret L. 28 Tn.
 Martha 6 Al.
 Christopher C.5 "
 Margaret 2/12 "
 Amos 19 "

AIKEN, JAMES D.

A. 12/21/1833 T21 R16 S24 40ac.

AISLEY, JOHN

C. Page 36, #27. 00001 00001

AITKEN, W. B. (E) July, 1841

AIRTIS, JORDON

A. 10/17/1834 T24 R3 S8 160ac

ALDEN, SAMUEL (See Smith's History)

ALEXANDER, DANIEL

C. Page 29, #22. 120001 01001

ALEXANDER, HOUSTON

A. 12/21/1854 T18 R15 S4 40ac.
 " " " " " S9 80ac.
 1/21/1836 " " S11 40ac
 1/2/1836 " " S14 40ac.
 D. Nov. 8, #19; Page 88, #1139. Age 30 farmer 300 Ky.
 Caroline 26 SC
 Erastus 4 Al.
 Sarah 4/12 Al.

EARLY SETTLERS OF PICKENS COUNTY, ALABAMA

ALEXANDER, ISAAC

A. 1/17/1833 T24 R2 S4 40ac

ALEXANDER, JOHN

A. 10/28/1847 T18 R15 S4 40ac.
 D. Nov. 11, #11; Page 91, #1188. Age 46 farmer SC
 Grace-y 46 Tn.
 John 17 Al.
 Thomas A. 15 "
 Stacy E. 13 "
 Lewis 11 "
 Mary Robinson 40 Va.

ALEXANDER, JOSEPH G.

A. 3/15/1855 T20 R15 S35 80ac.

ALEXANDER, JOSEPH M. J.

A. 1/20/1836 T19 R15 S9 40ac.
 C. Page 47, #17. 000001 00001
 D. Nov. 13, #5. Page 95, #1249. Age, 37. merchant 450 SC
 Dorinda A 32 SC (See Betty Junkin's D,M&CS)
 William H. 10 Al.
 Mary M. C. 8 "
 Manerva S. T.3 "
 Sarah C. C. 5/12 "

ALEXANDER, RINALDO V.

A. 9/7/1833 T19 R15 S9 40ac.
 C. Page 13, #5. 00002 0001001

ALEXANDER, SAMUEL

B. Page 133, #8.
 D. Sept. 20, #27, Page 13, #54. Age 77, Phys. (With J. W. Bryan)

ALEXANDER, W. A.

D. Nov. 1, #7. Page 72, #903. Age 30. laborer SC.
 Mary 54 SC
 Martha 10 Al.
 Nancy 9 "
 Ellen C. 7 "
 Julia Ann 5 "
 Robert F. 1/12 "

ALEXANDER, WILLIAM (B.) Page 126, #3

ALBRITTON (ALLBRITTON), AMOS

C. Page 32, #2. 00011001 0001001
 E. 1841

ALBRITTON, CATHARINE

D. Nov. 6, #57. Page 84, #1090 Age 50 2500 Ga.

EARLY SETTLERS OF PICKENS COUNTY, ALABAMA

BRUNSON, SIMON - A. 9/3/1854 T19 R13 S19 160ac

BRYAN, ASBURY T.

A. 2/5/1836 T20 R15 S35 40ac
2/27/1835 T21 R15 S3 40ac

BRYAN, ENOCH G. - A. 3/7/1855 T20 R15 S35 40ac
D. Sept. 25, #11. Page 4, #29. Age 32 Cabinet Maker 800 Ky.
Emily 31 Al.
Nancy 6 Al Catherine 2 Al

BRYAN, J. W. - D. Sept. 20, #27. Page 12, #27. Age 31 Farmer 1500 Ky
Sarah 30 SC
Columbia 4 Al William 1 Al
G. Smith's History

BRYAN, WILLIAM F. - A. 9/14/1854 T19 R15 S2 80ac
D Nov. 13, #31. Page 96, #1274 Age 33 Farmer 200 Ky
Saphronia 27 SC
Henry T. 12 Ms Laura E. 6 Ms
James W. 10 Ms William L. 4 Ms
John E. 8 Ms Elizabeth W. 2 Al

BRYAN, WILLIAM S. - C. Page 19, #27. 10001 00011
A. 11/4/1848 T20 R16 S10 40ac
11/21/1853 " " " 40ac
1/25/1835 " " S14 160ac
10/24/1835 T22 R16 S27 80ac
D. Oct. 25, #10. Page 64, #777. Age 36 Farmer 2000 NC
Sarah E. 31 SC
William 11 Al Robert 5 Al
Amanda 9 Al Joseph 2 Al
Elizabeth 7 Al
JOSEPH ELLIS 74 NC None
BENJAMIN OWEN 20 Al Teacher
JOHN WALL 40 Ireland Ditcher

BRYANT, JOHN - E. July 3, 1841

BRYANT, M. A. - B. Page 135, #17.
C. Page 44, #13. 00 00010001

BRYANT, NANCY ELIZABETH - A. 9/25/1844 T20 R15 S21 40ac. Land bought
by Thomas Peck as Trustee for Nancy E.

BRYANT, WILLIAM - A. 11/25/1834 T24 R3 S17 80ac

BRYANT, WILLIAM S. - E. July 22, 1841

BUCHANON, WILLIAM B. - C. Page 34, #5. 00001 1001

EARLY SETTLERS OF PICKENS COUNTY, ALABAMA

265

GURLEY, ISHAM - B. Page 112, #6. GURLEY, ISHAM Sr. - Page 132, #22.

A. 12/7/1836 T19 R14 S21 80ac
 8/15/1836 S27 40ac
 9/8/1835 S28 40ac
 3/14/1836 80ac.
 12/7/1832 T19 R14 S28 40ac

GURLEY, JEREMIAH G. - D. Oct. 2, #17. Page 20, #159. Age 24 Farmer 300 SC.

Mary A. 27 SC.
 Sarah J. 3 Al. William D. 1/12 Al.
 James R. 1 Al.
 A. 12/19/1849 T20 R14 S9 40ac
 11/7/1854 T19 R15 S14 80ac.

GURLEY, JOHN J. - A. 2/10/1834 T20 R17 S12 40ac

GURLEY, JOHN S. - A. 2/8/1833 T20 R17 S1 40ac

GURLEY, WILLIAM - B. Page 122, #23. C. Page 46, #15. 0131001 10002

A. 2/10/1834 T19 R17 S35 40ac
 1/28/1835 40ac
 2/12/1836 T20 R16 S6 40ac
 E. Aug. 2, 1841

GURLEY, WILLIAM J. - C. 00001 01001

F. 12/17/1842 Took up stray horse.

GUTHRIE, JAMES S. - A. 11/27/1833 T21 R16 S17 40ac.

GUYTON, ABRAHAM - C. Page 15, #9. 000011 000--

D. Nov. 5, #29. Page 80, #1029. Age 46 Farmer 1600 SC.

Nancy M. 23 SC
 Gilly L. H. 8/12 SC.

E. At the store, he was called ABRAM.

A. 2/17/1836 T19 R16 S1 120ac
 2/16/1830 S22 80ac.
 7/24/1835 S23 40ac
 11/22/1836 S26 80ac.
 2/6/1850 S26 120ac.

GUYTON, ISAAC - C. Page 15, #29. 021001 00230001

D. Oct. 25, #45. Page 66, #811. Age 49 Farmer 800 SC.

Patsy 44 SC.
 Joseph V. 20 SC Sarah P. W. 13 Al.
 Henry c. 17 Al. Julia A. A 11 Al.
 Abraham W. 15 Al. Cleophus R. 6 Al.

A. 11/22/1836 T19 R16 S22 80ac.
 1/21/1835 S23 80ac

GUYTON, ISIAH P. - C. Page 16, #3. 200001 10001

A. 12/15/1836 T19 R16 S27 & 34 120ac

GUYTON, I. P. or J. P. - E. July 16, 1841.

✓
EARLY SETTLERS OF PICKENS COUNTY, ALABAMA

② GUYTON, JOHN L. - D. Nov. 4, #19. Page 78, #988. Age 35 Farmer 1800 SC.

(First wife: Adaline died 1844)
 (Cynthia Susan (Woods) 12 Al. not yet married)
 John 9 SC.
 JOHN WHITE 21 Al. Overseer.

② GUYTON, JOSEPH B. - C. Page 13, #2 000001.

✓ GUYTON, JOSEPH J. - D. Page 75, #946. Age 14 Al. K/F
 Mary L. 11 Al. James M. 4 Al.
 Elizabeth 8 Al. With A. Griffin

✓ GUYTON, JOSEPH W. - C. Page 11, #25. 101001 020001

D. Oct. 7, #8. Page 23, #195. Age 44, Farmer 600 SC.

Sarah 40 NC
 Moriah 9 Al. Mary H. 1 Al.
 Sarah 4 Al.

A. 12/1/1854 T19 R14 S21, 22, 27, 28 & 33. 440ac
 2/23/1835 T19 R16 S27 40ac.

GUYTON, LUCINDA - A. 2/21/1889 T19 R15 S24 160ac.

✓ GUYTON, WHITAKER W. - Son of Abraham and Martha. Born 1806 in Union Dist., SC.

C. Page 16. 000111 00011

D. Nov. 2, #2. Page 75, #940. Age 43 Farmer 1800 SC.

Luvenia (Bankhead) 38 Tn.

Marian Bird 13 Al. Al.

Sophonra J 12 Al.

② A. 1/25/1836 T19 R15 S19 & 20 240ac
 1/31/1837 S21 40ac
 11/2/1847 40ac

G. Smith's History

GWIN, CHARLES - A. 10/16/1834 T24 R2 S31 80ac.

END OF "G".

Anderson County Man Member Of Original Crew Of Constitution

Captain Billy Steele Ran Away From Home When Only 16 Years Old and Enlisted In Navy—Was Present When Captain Lawrence Cried "Don't Give Up the Ship."

—By ELIZABETH WEBB—

Capt. "Billy" (William) Steele, was born in Pendleton, Anderson county October 22, 1796.

When 16 years old he ran away from home and walked to Washington to join the volunteers for the war of 1812. He was put in the navy and soon made mid-shipman on the Chesapeake and was aboard that ship in its battle with the Shannon, June 1, 1813, being one of the nine who escaped death by being made prisoner. Steel heard the dying words of Capt. James Lawrence, "Don't give up the Ship."

Steele's account differs a little from that of most historians. He said that there were two British vessels at anchor besides the Shannon, when the captain sent a challenge to Capt. Lawrence for a fight saying the others would not take part. The men on the Chesapeake had been drinking and Captain Broke, of the British fregate Shannon, knew it. Lieut. Ludlow, second in command of the Chesapeake, begged Capt. Lawrence not to accept the challenge because the other two ships, he believed would come to the aid of the Shannon. But Capt. Lawrence, himself a man of honor as well as courage, and of honor as well as courage, and being made a hit rash by his cup, did not share the belief.

The battle began. Ludlow's fears were realized, and the two ships moved up and opened fire. Capt. Lawrence was shot. Knowing that Ludlow opposed the engagement and that he would now succeed to command, he spoke the memorable words that were used with such effect as inspiration to others.

The slaughter was terrific. Tobacco in William Steele's trouser pockets was shot away. Lieut. Ludlow shook his sword at the dying captain and said, "Damn you, Lawrence, you are the one who brought us into this."

William Steele loved Lieut. Ludlow and named a child for him. The child died young.

The survivors of the Chesapeake were taken to Halifax, Nova Scotia and imprisoned for two years. They endured extreme suffering and were fed on dog and horse meat, which they could not swallow if they saw it. So they retired to the dark cells to eat. Eventually they were exchanged and William Steele was put on the Constitution, probably the most famous battle ship in the history of the United States navy. A proposal to dismantle her in 1828 called forth the stirring poem "Old Ironsides" by Oliver Wendell Holmes. This poem saved the historic boat from destruction.

After the war, William Steele went with his captain around the world three times, each trip taking three years. He was at St. Helena Island three weeks after the death of Napoleon. Many on the vessel visited his new made grave.

In 1825 he came home after an unknown absence of fourteen years during which time his father had died leaving him one dollar.

As a young fellow, Steele had been wild, given to drink, and other wayward ways. He now had a change of heart that was entire, and complete. Throughout the remainder of his days he served his country, state and God with a zeal and perfectness that endeared him to all.

Steele was a member of the legislature from Anderson county. It is said even today that he could have had anything in the gift of the people of the county. He was twice census taker of his district. In later years he moved from Anderson county to Oconee county and was an elder in the Bachelors Retreat Presbyterian church, in which yard he is buried having passed away, May 17, 1871.

When James L. Orr was in the senate, William Steele had a walking cane made for him from some of the wood of the Constitution. At the time of his death, the

Keowee Courier gives the following account.

"Capt. William Steele was a most remarkable man and figured prominently in the early settlement of this section. He was born at Pendleton, his father being the first settler and late tax collector of Pendleton district. At the age of 16 he went to sea and was on board the Chesapeake during that fierce and terrific battle between the Chesapeake and the Shannon and heard the brave Capt. Lawrence utter his last famous words, "Don't give up the ship." After an eventful seafaring life of several years, he returned to his home, married and settled in Anderson district, where he served one term in the legislature, two terms as tax collector, took the census in 1850, moved to this county in 1851, where he resided until his death in 1872 when he died, aged 76. He had been a ruling elder in the Presbyterian church for 30 years. The Steeles constitute a large an influential family and where ever they have gone or in what ever vocation they have engaged have achieved success and distinction whether in peace or war."

On May 18, 1826 William Steele was married to Margaret Watson Guyton, a daughter of Aaron and Margaret McCurdy Guyton. Both of her parents played an important part in the Revolutionary war while living near King's Mountain. They moved to Anderson county and are buried at old Hopewell cemetery. Aaron Guyton gave five acres for the present site of Hopewell Baptist church. He owned some 2000 acres around the church.

Capt. "Billy" Steele and his wife Margaret Watson Guyton Steele, reared a large family of children as follows: Oceola, went to Montana and died there; Dr. William Steele, graduated in medicine from South Carolina Medical College and lived in Helena, Montana. He married Agnes Forbes. Their daughter Agnes, married John Burke, of Ireland. Jasper Guyton Steele married Mattie Alexander, of near Pendleton. They lived and died in Montana. Their son Wade Hampton Steele, was a mine tester at Great Falls, Montana. Bob died single, John moved to Mississippi. He married a Partlow. Ludlow, Princisney, and Emory Hanna, died young. Mary married a Mr. Norris. He is buried in the Presbyterian church cemetery, in Anderson. Rebecca married a Norris. Some of her children are living in Kings Mountain. Maggie Love, first married Dan Hught and after his death she married William Harper. They lived near Lebanon church. Jane and Scott died. Anna married a Mr. Miller and lived in Georgia; Sue married Mr. Norris, Myra married Eddie Reese Doyle. She is living at Ansonville, N. C. Myra's daughter Lilly Doyle Dunlop of Ansonville, N. C., is a writer and prominent club woman of North Carolina. Lou Alice Steele lives in Jackson Miss.

Joe Brown, war governor of Georgia, married on July 13, 1847, Elizabeth Gresham. She was the daughter of Col. Joseph Gresham, and his wife Mary Love Steele.

M. 608

Dec. 20, 1966

Dear Miss Webb,

This is a photograph of an old ambrotype of my great-grandfather, Joseph Guyton, son of Aaron and Margaret McCurdy Guyton, perhaps taken in 1861 when he was 56 years old. I have developed the custom of sending copies of old pictures to my close kin as a Christmas card each year, and stir up some interest this way.

We have not anything new beyond John and Benjamin Guyton in Maryland, but are still working on it. We located Lillie Doyle Dunlap's papers at the courthouse of Anson County, N. C. I hope to visit there next summer, and also the University of North Carolina.

We never could identify the James F. Guyton you were seeking, but practically ruled him out as a descendant of Joseph, and believe he must have come from Nathaniel.

Best wishes to you.

John & Carolyn Guyton.



Union
168-9

(2)
Henry Smith
Franklin Co Ga

(2) Joseph +
Abraham Smith

2nd copy
attached

State South Carolina Personall before Me Thomas Stevens and
Union District } Made oath that he saw David Hollingsworth
sign seal and deliver the within conveyance for the rise and
purpose within mentioned and that he saw he with John Brock
and Joseph Rogers in the presence of each other witnessed the
due execution thereof sworn to before Me this 2^d day of Oct 1802
Wm S. Stevens
Notary

Recorded October the 20th 1802

The State of South Carolina Since all Men by these presents that I
Henry Smith of Traill County and State of Georgia for and in consideration
of the sum of five hundred Dollars paid by Abraham Smith of Union District
and State of South Carolina have granted sold and released and by
these presents do grant bargain sell and release unto the said Abraham
Smith all that tract or parcel of land formerly conveyed from John
Steen to Gideon Smith deceased and conveyed by Sheriff Clerk to the said
Henry Smith lying in Union District and State aforesaid containing two
hundred Acres More or less lying on both sides of Nicholas Creek bounded
by land of John Steen by Joseph Morehead and by John Lusk including
the improvements where Gideon Smith formerly lived here described
the Premises together with all and singular the rights member heretofore
and appurtenances to the said premises belonging or in any wise incident
or appertaining to have and to hold all and singular the premises before
mentioned unto the said Abraham Smith his heirs and assigns forever
and I do hereby bind myself my heirs Executors and Administrators to
warrant and forever defend all and singular the said premises unto the
said Abraham Smith his heirs and assigns against myself and my heirs
and assigns and against every person whomsoever lawfully claiming or to
the same except the part lying on the South side of Nicholas Creek and
twelve acres sold by Gideon Smith to Joseph Morehead and since claimed
by John Lusk both on the North side of Nicholas Creek Witness my hand
seal this twelfth day of November one thousand eight hundred four and
in the twenty eighth year of the Independence of the United States of
America
Moses Guyton Joseph Smith } Henry Smith

State of South Carolina This day appeared before me Joseph Smith
Union District } of said District and being duly sworn saith
that he did see Henry Smith sign seal and
deliver unto Abraham Smith this within deed of conveyance for
the rise therein mentioned. This deponent further saith that
at the same time he did see Moses Guyton sign his name as a
witness also sworn and subscribed before Me this 20th day of Oct 1802
William McCulloch JP } Joseph Smith

Recorded October the 21st 1802

State of South Carolina

Know all men by these presents that I Joseph Guyton of Union District And State aforesaid for and in consideration of fifty pounds to me paid by Abraham Guyton of Union County South Carolina have granted bargained sold and released and by these presents do grant bargain sell and release unto the said Abraham Guyton all that tract or parcels of land situate in Union County lying on the South Side of Broad river on the waters of Abilou Creek being a part of about of land granted to Robert Colson the father being within one thousand seven hundred and seventy and seven different conveyances conveyed to the said Joseph Guyton being as follows on a part abt. 150 or 200 chains to a white oak S. 110 E. 22 chains to a red oak thence North W. E. 119 chains to a white oak thence North W. 113 chains to the beginning containing one hundred acres be the same more or less Together with all and singular the rights liberties tenements and appurtenances to the said premises belonging or in anywise incident or appertaining to have and to hold all and singular the premises before mentioned unto the said Abraham Guyton his heirs and assigns forever and do hereby bind myself my heirs and assigns to defend and to defend all and singular the said premises unto the said Abraham Guyton his heirs and assigns against myself my heirs and assigns and against every other person whatsoever lawfully claiming or to claim the same or any part thereof my hand and seal this 15th day of August 1803

Abraham Guyton
Joseph Guyton
Isaac Parker
Joseph Guyton

State of South Carolina I do hereby certify unto whom it may concern that Hannah Guyton the wife of the within named Joseph Guyton did this day appear before me John Saffers one of the Justices of the Peace appointed to keep the peace in District aforesaid and after being privately and separately examined by the said Justice that she does freely voluntarily and without any compulsion dread or fear of any person or persons whatsoever relinquish release and conveyance unto the within named Abraham Guyton his heirs and assigns all her interest and estate and all her right and power of inheritance and singular the premises within mentioned and released given and delivered by my hand and seal this 15th day of August 1803

John Saffers J. P.
Hannah Guyton

South Carolina I personally appeared Joseph Guyton before me of Union County and did depose and say that he saw the within named Hannah Guyton this day and that she did subscribe her own name aforesaid to the same and that she also at the same time saw Isaac Parker and Moses Guyton and sign their names as joint witnesses to the same depositions this 14th day of August 1803 Joseph Guyton
Nicholas Cary J. P. Sworn to October the 21st 1806

1689
 (2)
 Henry Smith
 Abraham Smith
 Joseph Smith
 Abraham Smith

State of South Carolina) Personally before Me Thomas Stevens and
 James District) Made oath that he saw Orville Hollingsworth
 sign seal and deliver the within conveyance for the use and
 purchase within mentioned and that he saw he with John Branch
 and Joseph began in the presence of said other witnesses the
 due execution thereof sworn to before Me this 5 day of Oct 1800

At Teste J. J. Moseley
 Recorder October the 20th 1800

The State of South Carolina Given all Men to these presents that I
 Abraham Smith of Trinity County and State of Georgia for and in consideration
 of the sum of five hundred Dollars paid by Abraham Smith of the said State
 of South Carolina have granted sold and released and by
 these presents do grant bargain sell and release unto the said Abraham
 Smith all that tract or parcel of land formerly conveyed from John
 Steer to Gideon Smith deceased and conveyed by Sheriff Clerk to the said
 Henry Smith lying in a certain District and State aforesaid containing two
 hundred Acres more or less lying on both sides of Chickely Creek bounded
 by land of John Steer by Joseph Morehead and by John Lusk including
 improvements to be Gideon Smith former owner here described
 the Premises together with all and singular the right appurtenances
 and appurtenances to the said premises belonging or in any wise incident
 or appertaining to have and to hold all and singular the premises before
 mentioned unto the said Abraham Smith his heirs and assigns forever
 and I do hereby bind myself my heirs Executors and Administrators to
 warrant and defend all and singular the said premises unto the
 said Abraham Smith his heirs and assigns against myself and my heirs
 and assigns and against every person whomsoever lawfully claiming or to
 the same except the just title on the South side of Chickely Creek and
 twenty acres sold by Gideon Smith to Joseph Morehead and five acres
 by John Lusk both on the North side of Chickely Creek witness my hand
 and seal this tenth day of November one thousand eight hundred year and
 in the twenty eighth year of the Independence of the United States of
 America

Moses Guyton Joseph Smith

Henry Smith

State of South Carolina) This day appeared before me Joseph Smith
 James District) of said District and being duly sworn hath
 testified that he did see Henry Smith sign seal and
 deliver unto Abraham Smith this within deed of conveyance for
 the use therein mentioned this deponent further saith that
 at the same time he did see Moses Guyton sign his name as a
 witness also sworn and subscribed before me this 20th day of Oct 1800
 William McCulloch J.P. Joseph Smith

Recorded October the 21st 1800

State of South Carolina

Know all men by these presents that I Joseph Guyton of Union District and State aforesaid for and in consideration of fifty pounds to Me paid by Abraham Guyton of Union County & later found have granted bargained sold and released and by these presents do grant bargain sell and release unto the said Abraham Guyton all that tract or parcels of land situate in Union County lying on the South Side of Broad River on the waters of Abston Creek being a part of a tract of land granted to Robert Colson the pattern being shown one thousand seven hundred and seventy and seven different conveyances conveyed to the said Joseph Guyton beginning as follows on a post oak 150 or 50 chains to a white oak so 100 & 22 chains to a red oak thence North 16 & 119 chains to a hickory thence North 40 or 18 chains to the beginning containing one hundred acres be the same more or less Together with all and singular the rights Members Hereditaments and Appurtenances to the said premises belonging or in anywise Incident or appertaining to have and to hold all and singular the premises before mentioned unto the said Abraham Guyton his heirs and assigns forever and I do hereby bind myself my heirs Executors Administrators to warrant and forever defend all and singular the said premises unto the said Abraham Guyton his heirs and assigns against myself my heirs and assigns and against every other person whatsoever lawfully claiming or to claim the same or any part thereof Witness my hand and seal this twelfth day of April one thousand eight hundred and twenty fourth year of the Independence of America Signed Sealed and Delivered in presence of us Moses Guyton Joseph Guyton Junr Isaac Parker Joseph Guyton Junr

State of South Carolina I do hereby Certify unto whom it may Concern Union County that Hannah Guyton the wife of the within named Joseph Guyton did this day appear before me John Doffers one of the Justices of Duquoin Appointed to keep the peace in District aforesaid and upon being privately and Separately Examined by Me did declare that she does freely voluntarily and without any Compulsion threat or fear of any person or persons whatsoever renounce ~~her~~ release and give up relinquish unto the within named Abraham Guyton his heirs & assigns all her Interest and Estate and all her right of colour of in or to all and singular the premises within mentioned and released given under my hand and seal this 13th day of August 1803
John Doffers J. D. Hannah Guyton

South Carolina I personally appeared Joseph Guyton Junr before me & Union County Made oath as the law directs and said that he saw Joseph Guyton Junr sign and affix his seal and as his act and deed deliver the within writing and that he at the same time did subscribe his own name against witness to the same and that he also at the same time saw Isaac Parker and Moses Guyton Junr sign their names as joint witnesses to the same Secorn to this 11th day of August 1803 Josth Guyton
Nicholas Cary J.P. Annexed October the 21st 1806

Union
O-254

Joe Guyton Sr.

children of dec.
Betsy Parker Decd.
John Parker
Rachel Malcombson
Ann Parker
Hannah Smith
Sarah Parker
Isaac Parker
Joseph Parker.

W. St. Crook R.
waters of Abbot's Cr.
Ed. Isaac Parker
Spring - Jos. Guyton
Line - Kegg Road -
near creek by John
Parker fence
25 ec.
L & K.

2511 I know all men by their presents that Joseph Guitaw Esq. of the State of N. Carolina Union District in & for the banderations of Law & friendship to the children of my daughter Betsy Parker Decd. do give, Grants alien, & Convey & Confirm, unto the said children To-wit; John Parker Rachel Malcombson Ann Parker Hannah Smith Sarah Parker Isaac Parker & Joseph Parker all that Part & Parcel of Land situate Lying & being in the District aforesaid West side of Broad River waters of Abbot's Creek beginning at a pine corner a little above Isaac Parker's Spring ground thence along the line of my land to a stake at the Waggaw Road thence a straight course towards the creek to a Walnut corner nigh the creek by John Parker's lines containing by estimation twenty five acres be the same more or less Together with all & singular the rights members & appurtenances & appertinances to the said Premises belonging or in anywise incident appertaining to have & to hold all & singular the premises before mentioned unto the John Parker Rachel Malcombson Ann Parker Hannah Smith Sarah Parker Isaac Parker & Joseph Parker their Heirs & assigns forever & I do hereby bind myself, my Heirs Executors admors & assigns to warrant & forever defend all and singular the said Premises unto the said John Parker Rachel Malcombson Ann Parker Hannah Smith Sarah Parker Isaac Parker & Joseph Parker their Heirs & assigns against myself my Heirs & assigns forever claiming a title to claim the same or any part or parcel hereof In Witness Whereof I have hereunto set my hand & affixed my seal this 1st day of June 1818. Signed sealed & delivered in the presence of Silas R. Parker

Isaac Guitaw } Joseph Guitaw

State of N. Carolina } Personally came Silas R. Parker before me the undersigned Union District } Justice & being duly sworn saith that he saw Joseph Guitaw Esq. sign seal & deliver the within deed to John Parker for the use herein mentioned & that he here & then saw Isaac Guitaw set his name as a concerning witness sworn & subscribed this 1st day of August 1818 before me
Silas R. Parker
Nicholas Barry - Recorded 3rd Aug 1818

E39-41

39. State South Carolina Kichney District } William
Union County } Kennedy

Nov
1794
Jacob
Gardner
Jos.
Gorton
L 50
7500

of the Juroys of the County aforesaid do hereby certify unto all
whom it may concern that Rachel Turley the wife of the with
in named Ignatius Turley did this day appear before me and upon
privately and Separately examined by me did declare that she
does freely Voluntarely and without compulsion
Dread or fear of any person or Persons whomsoever
Renounce, Release and forever relinquish unto
the within named Nicholas Curry his and
assigns all her Interest and Estate and also
all her Right and claim of dower of in onto
all and singular the premises within mentioned
and Released Given under my hand and
Seal this 4th day of September A. D. 1797

Before me William Kennedy J. U. C. Signed
Rachel Turley
Recorded 4th Sept. 1797

This Indenture made this first day of November in
the year of our lord One thousand Seven hundred
and Ninety four and in the sixteenth year of the
Independancy of America Between Jacob Gard
ner of Greenville County and Ninety six Distric
of the one part and Joseph Gorton of the County
of Union and district aforesaid of the other part
Witnesseth that for and in consideration of the
sum of fifty pounds Sterling to the said Jac
ob Gardner to him in hand paid by the S.
Joseph Gorton at and before the sealing and
delivering of these presents the Receipt and
payment whereof is hereby acknowledged not
granted, Bargained sold aliened, Infeoffed Convey

Nov 1794
Jacob Gardner
Greenville Co
Jos. Gorton
Union
L 50

39. State South Carolina Pickens District } William
Union County } Kennedy

of the Jurors of the County aforesaid do hereby certify unto all
to whom it may concern that Rachel Turley the wife of the with
in named Ignatius Turley did this day appear before me and upon
privately and Separately examined by me did declare that she
does freely Voluntarily and without compulsion
Dread or fear of any person or Persons whomsoever
Renounce, Release and forever relinquish unto
the within named Nicholas Gurry his and
assigns all her Interest and Estate and also
all her Right and claim of dower of in onto
all and singular the premises within mentioned
and Released Given under my hand and

dupl.

Seal this 4th day of September A. D. 1797
Before me William Kennedy J. U. C. Signed
Rachel Turley
Recorded 15th Sep. 1797

This Indenture made this first day of November in
the Year of our Lord One thousand Seven hundred
and Ninety four and in the Sixteenth year of the
Independancy of America Between Jacob Gard
ner of Greenville County and Ninety six District
of the one part and Joseph Guiton of the County
of Union and district aforesaid of the other part
Witnesseth that for and in consideration of the
Sum of fifty pounds Sterling to the said Ja
cob Gardner to him in hand paid by the S.
Joseph Guiton at and before the sealing and
delivering of these presents the Receipt and
payment whereof is hereby acknowledged and
granted, Bargained sold aliened, Enfeoffed Convey

to have and to hold the said lands, tenements
hereditaments and premises hereby granted
with their appurtenances to the said Joseph
Guyton his Heirs or Assigns forever and the said
Jacob Gardner for himself his Heirs, Executors &
Administrators doth hereby Covenant and a-
gree that the said Jacob Gardner his Heirs Execu-
tors and Administrators shall and will at all
times hereafter Warrant and forever defend the full
parcel of seventy five acres of land unto the said
Guyton his Heirs or Assigns against all lawful
claims or whatsoever whereby the same may be
promised or ought to be effected or in any
wise contrary to the true Intent and meaning
of these presents in witness whereof the said
Jacob Gardner hath hereunto set his hand
affixed his seal the day and year above writ-
ten

Witness my hand and seal this 10th day of
April 1850
Jonathan Smith
Jacob Gardner
State of South Carolina
Union County

ly appeared before me Nicholas Leary one of
the Justices of the Peace for the
State & County aforesaid Joseph Guyton and
Jacob Gardner both upon the holy Evangelist of St. Matthew
and the said Jacob Gardner duly read and that he hath
said Jonathan Smith to go his name as Com-
missioner of the said County and subscribed before me
this 10th day of April 1850
Nicholas Leary

1230
1292

Andrews File - Guyton.

Moses Guyton Family Bible.

b. 27 Oct 1758 Balt. Co. Md. d. Spotsylvania Co. Va. 17 Feb 1816
Tobitha Saxon b 10 Dec 1764 Laurens Co. Va. d 10 Feb 1811 Spert.

Ch:

John 5 Feb 1784

Judith Saxon 22 Mar 1786 m. I. John Herrin

~~Ch~~ m. 2 Robt. Coleman

Hannah 29 June 1788 m. Matthew Fandrin

Mary b 4 Apr 1791

Charles Saxon 6 Sept 1793 m. Ernest Horne

Joseph 12 Sept 1795

Sarah 24 Aug 1797

← Moses Jr. 4 Oct 1799 m. Mary Ann Love.

Judith Saxon ch. by Robert Coleman
Ch by ~~Saxon~~ ~~wife~~.

Caroline Tobitha Co 28 Sept 1816

Abeline McEmerson.

Wm. Robert

John Guyton 25 Dec 1822

Robert McCurdy m. Mary Watson.

Isaac Parker
Miss Houghton

Union Deed Abstracts

A76... 24 Oct 1785 Jacob Gardiner to Isaac Parker - 96 ac.
for 100 pounds of Union Co. lb. W. side of Broad
River. Land land sold to Jacob Gardiner on which
Jacob Parker now lives. (s) Jacob Gardiner,
wit. Moses Houghton, John Morehead, James Stearns.

Leighton Moses

Union Co Deed Abstr.

A77-9 Robert Whitley 6 Dec 1784 to Moses Leighton of
Crown Co. for 400 pounds sly - sd. Robert W.
Isson's line - 100 ac. granted Jacob Gardner
9 Dec 1771 + Conveyed to Robert Whitley 23 July
1772. Robert Whitley, witness Margaret D Scott
Mary D Scott.

13 Oct 1787

Joshua Saxon - Laurens

Moses Guyton

L 100 150 ac

Gr. Kings Cr. & br. of
Thicketty

Union 521-2

21

This Indenture Made this thirteenth day of October
in the year of Lord One thousand Seven hundred and Eighty Seven and in the second
year of the Independence of the United States of America Between Joshua
Saxon of the State of South Carolina and County of Laurens Planter of
One Part and Moses Guyton of the State aforesaid and County of Laurens of the
Other part Witnesseth That the Said Joshua Saxon for and in consideration
of the Sum of One thousand Pound lawful Money of the State aforesaid to him in
hand well and Truly paid by the said Moses Guyton at and before the Sealing &
Delivering of these presents the Receipt whereof is hereby acknowledged by the
said Joshua Saxon his heirs Executors administrators and assigns Joshua
Saxon to the said Joshua Saxon hath granted bargain and sold and delivered and
by these presents doth grant bargain and sell unto the said Moses Guyton his
heirs Executors ^{and} administrators all that Part or Tract of about one hundred and
fifty Acres of Land lying and being on the bank of a branch of Thicketty waters
of Broad River, bounded S. W. on James Brisons land and all other sides on vacant
land, and hath such that Mark Bullings and boundaries as a Part thereof to the
Original Grant annexed doth Represent being duly Recorded in the Secretaries
Office of the State in Grant Book S. S. page 202 which said Tract of one
hundred and fifty Acres of Land was granted to the said Joshua Saxon
by his Excellency Thomas Pinckney Esquire on the fifth day of March One thou-
sand seven hundred and Eighty Seven to have hold use occupy his self and
Enjoy all and singular the said Tract of one hundred and fifty Acres of Land
with all and singular the Profits Advantages and Commodities Rights Members
and Appurtenances whatsoever to the said one hundred and fifty Acres of
Land belonging or in anywise appertaining unto him the said Moses Guyton
his heirs Executors administrators and assigns forever and he the said Joshua Saxon
his heirs Executors and Administrators shall and will defend uphold support
and support the Right and Title of the above sold Land and Premises together with
all its appurtenances unto him the said Moses Guyton his heirs Executors administrators
and assigns forever from the claim and Demand of any other person or Persons what-
soever whereas the above sold Tract of one hundred and fifty Acres of Land was not used
by the above mentioned Joshua Saxon at the Instance and request of the above
mentioned Moses Guyton & all the condition of the above conveyance is such that if
hereafter there should appear and other grant or better Right and Title should
be shown to the above mentioned one hundred and fifty Acres of Land that then in no
conveyance shall not be binding on the above mentioned Joshua Saxon or his heirs
otherwise the above conveyance shall continue and in full force and Virtue In
Witness whereof the said Joshua Saxon hath hereunto set his hand and affixed his Seal
this day and year first above written
Signed sealed and Delivered in the presence of
Andrew Rogers John Rogers Junr
Joshua Saxon Seal

the said Livery and Feign and more of the within mentioned
Land and tenements together with all its appurtenances unto the within mentioned
Successors of the within mentioned John Person In presence of the
Witnesses hereunto subscribed.

To have force

Witness my hand the 26th day of December 1751

Mrs. MARY WOOD was in the eighth day of September and in
the year of our Lord one thousand seven hundred and eighty seven and in the
fourth year of American Independence William John Steen of Union County
in the State of North Carolina of the one Part and Gideon Smith son of Gideon
Smith Decendant of the County and State aforesaid of the other Part whereas
in and by a certain Grant bearing date the thirteenth day of October and
in the year of our Lord one thousand seven hundred and eighty seven and under
the hand of his Excellency William Moultrie Esq. a General and Commander
in and over the Province of North Carolina did give and grant unto John
Steen a certain Patent of Land containing four hundred twenty six
acres lying on the left side of the River South Carolina and the same
John Steen bought the said Patent of Land to the
said Gideon Smith in the year one thousand eight hundred and twenty
three at the Secretarys Office in the State of North Carolina
as the Grant was then duly recorded now this Inventor doth witness
that the aforesaid John Steen for and in consideration of the sum of two
hundred pounds Sterling paid him in hand well and truly paid by the said
said Gideon Smith at and before the executing and delivering of the
Grant the said Grant and payment whereof is hereby acknowledged and
to be satisfied contented and paid both grant bargain and release
release release release release and release and by these
both Grant bargain and release release release release release and con-
firm unto the said Gideon Smith in his actual possession now by
virtue of a Power and Statute made in and whole year and by
force of the Statute in transferring of uses into possession and his heirs
and assigns for ever a plantation or tract of Land of two hundred
acres lying and being on both sides of the said River including the improve-
ment then Mathew Robinson now living and the Improvement that Gideon
Smith Decendant made the year one thousand seven hundred and eighty seven
and

261.

Pinckney District State of South Carolina

copy

25 Nov 1792

Wm McCulloch & Mary

MOSES GUITON

56

N. side Trickett

158 acs part of 2

This Indenture made this Twentyfifth day of May in the year of our lords one thousand seven hundred and Ninety two and of the Sovereignty and Independance of the United States of America the sixteenth, Between William McCulloch and Mary his wife, of Union County and State aforesaid of the one part, and Moses Guiton of the County of Union State aforesaid of the other part. Witnesseth that for and in consideration of the sum of Five shillings current money of the said State to him the said William McCulloch paid by Moses Guiton before the sealing and delivering of these presents the receipt and payment whereof is hereby acknowledged, hath bargained and sold, and by these presents doth bargain sell and conform unto Moses Guiton of his heirs forever a certain tract or parcel of lands, situate and lying on the North side of the Chedy Creek and State aforesaid, containing in the whole, one hundred and Forty eight acres, being part of a tract of lands of two hundred and Eighty six acres, granted to the said William McCulloch by his Excellency Charles Pinckney Esquire Governor at Charleston, bearing date the seventh day of September one thousand seven hundred and Eighty nine as reference sheweth may be had, by platte bounding East on Davisons lands S. and S.W. on John Hopes lands N. on Browns and Guitons lands N on Vacant land said platte bearing date the 5th day of September 1789. The afore mentioned one hundred and Forty eight acres, is butted and bounded as follows Wils. Beginning at a White Oak on Davisons lands South 49 W. 17. 50 to a White Oak on Hopes line West 18 to a Black Oak North 24 E. 15 to a Stake North 57 E. 28 to a White Oak, North 30 W. 34 to a pine North 45 East 7 to a Stake South 82 E. 21. 50 to a black Jack, South 45 East 22 to a pine South 23 West 15 to a pine South 62 West 10 to a white Oak, Together with all and singular, the Houses and out Houses, Cypices Buildings Orchards Meadows pastures trees water and Water courses Rights Easements, profits, commodities Emollements, and Hereditaments whatsoever to the said plantation or tract of land belonging or appertaining to the same, and the revenues and revenues remainder and remainders rents issues and profits, of all and singular the said premises, and every part and parcel thereof, with the appurtenances to have and to hold the said plantation or tract of land the skin William McCulloch and Mary his wife, for ourselves our heirs Executors administrators and assigns do forever Warrant and Defend the said tract of land, containing one hundred and Forty Eight Acres to the said Moses Guiton his heirs Executors, administrators or assigns forever against all Manner of persons or persons, claiming or demanding of the same in any Manner way or form or method whatsoever, In Witness whereof the said parties to these presents have set their hands and seals the day and year first above Written

Sealed & Delivered
In the presence of us
Samuel Davison
John Rae
Elder McCulloch

Wm McCulloch
Mary M. McCulloch

South Carolina } Personally appeared before me the Clerk
Union County } being one of the justices assigned to
keep the peace for said County aforesaid Samuel Davison
and made oath upon the Holy Evangelist of Almighty God that he saw the
within Dued from William McCulloch and Mary his wife duly Executed &
that he then and there saw John Rae and Elder McCulloch, sign their names
as Concerning Evidences. Given & Subscribed this 29th May 1792.

Nicholas Lorry
148 acs
Recorded 3 June 1792 Sam. L. Davison

133. KNOW all Men by these presents that I Moses Guyton
of the County of Union and State of South Carolina
for and in Consideration of the sum of Fifteen
pounds Sterling, I have bargained and sold and by
these presents doth bargain, sell and Confirm unto
William Haines of the State and County aforesaid a Cer-
tain parcel or Tract of Land lying and being in
the County aforesaid and situate on the Waters of Pee-
-ble River and bounding on a white Oak the be-
ginning Corner and Running N & W. 69-35 links to
a post Oak thence S 62- E 18 to a tightwood stake thence
S 61- E 44 Chains to a post Oak, and then straight to
the beginning Corner, Including One hundred
Acres to the same more or less as aforesaid Together
with all and singular the Members and appurtenan-
ces thereunto belonging to him the said William
Haines, his heirs, Executors, Administrators and
 assigns to have and hold the aforesaid One hundred
Acres of Land unto the said William Haines his
Heirs and assigns forever to their own use and
behalf and he said Moses Guyton doth Covenant
and agree with the said William Haines to War-
rant and forever defend the said Tract of Land
from him and his Heirs and all other persons
forever, In witness whereof I have hereunto set
my hand and Seal the Seventy sixth Day of
Decem^r. In the Year of our Lord One thousand
Seven hundred and twenty seven
Signed Seal^d and Deliver^d in the presence of us and
of the Independancy of America the Twentieth
Moses Guyton

Witness

James Harris
his
Mr. Mc Neese
mark
Nancy & David

South Carolina } Personally ap-
Union County } peared William
McNeese before me and after being
duly sworn says on his Oath

that he was present and saw Moses Guyton Sign &
deliver the within deed to William Haines for the
use and purpose within mentioned and did see
James Harris and Nancy Davis subscribe their
Names with himself as Witnesses to the said Deed
Sworn to before me the 5th day of Jan^y. 1798.

Recorded the 5th of Jan^y. 1798 in Tho^s. Blasingame's

BUYER
E
133
Moses
GUYTON
L15
Wm. H.
Pleasant
1066

418 Made oath as Law directs that he saw Samuel Patton sign
his name and deliver the within Deed and acknowledge the same and
that he likewise saw Joseph Meanes sign as Witness and that he
the said Deponent signed as Witness himself Given and signed
before me the 29th June 1789

Joseph Meanes & Arthur Summingham

Recorded the 28th March 1791

GUYTON
Linn
B 4
6 Nov 17

Moses Guiton
JOHN CRITTEN
L 100
below the
ancient
in
164
DIVER
TROTTER

This Indenture Made the sixth day of November
in the year of our Lord Christ One thousand seven hundred and
Eighty Nine Moses Guiton of the County of Wilkes and State of
South Carolina of the One Part and John Crittenden of the County
and State aforesaid of the Other Part Witnesseth that the said Moses
Guiton for and in Consideration of the sum of One hundred Pounds Sterling
to him in hand paid by the said John Crittenden before the Signing of
these Presents both Given granted bargained sold Aliened entailed
and Confirmed and by these Presents doth Give Grant bargain Sell
and Confirm unto the said John Crittenden his heirs and Assigns forever
One Certain tract or Parcel of Land lying and being in the County and State
aforesaid and District of Ninety six below the ancient boundary on Abitami
Creek containing One hundred and Sixty Nine Acres be the same more
or less and bounded as follows To wit Beginning at a black Oak
thence along John Amstutzs line to a Hickory thence to a white Oak
thence to a Pine thence along John Amstutzs line to a Pine thence to a
Nicholas Cummins line to a Pine thence to a Pine thence along John Amstutzs
line to a Pine thence to the beginning according to a Plat as the
said Moses Guiton ad said Deed for himself in the year 1785 and
a Certain Tract Granted the said Moses Guiton for the same in the
year 1786 of being the same Land as was Transferred to the said
Guiton by word first from In Roberson to me given &c Together with
All Courts fences waters and Water Courses ways woods Pastures Ormmedies
and Advantages and all other Appurtenances whatsoever belonging or
in anywise Appertaining I have and do hold the aforesaid hundred and
Sixty Nine Acres of Land be the same more or less Together with the
very Appurtenances unto the said John Crittenden his heirs and Assigns
forever and the said Moses Guiton and Tabitha his wife for their selves
the said John Crittenden his heirs and Assigns that they the said Moses
Guiton and Tabitha his wife and their heirs and Assigns the above
Mentioned and Premises with their and every of their Appurtenances
unto the said John Crittenden his heirs and Assigns Against the
said Moses Guiton and Tabitha his wife their heirs Executors and Admins
and Against all other Persons whatsoever shall and will forever
 WARRANT and by these Presents Defend In Witness whereof the said
Moses Guiton and Tabitha his wife hath set their hands and
affixed their seals the Day and year first above written

Isaac Parker
Sam Davidson
William X Taylor

Moses Guiton
Tabitha Guiton






State of South Carolina This day came before me Samuel
 Union County Davidson and being duly sworn sayeth that
 he did see Mrs. Guilan and Tabetha his wife sign seal and deliver
 the within deed in Conveyance for the use within mentioned and that he
 did then and there see Isaac Parker and Mary Taylor sign their names
 as witnesses also sworn and subscribed before me the sixth day
 of November 1796
 Saml Davidson

Wm M. Culloch J.C. Recorded the 28th March 1791

This Indenture made the twenty fifth day of November
 in the year of our late one thousand seven hundred and eighty six
 between Joseph Reed of the State of Georgia and County of Wilkes of the
 one part and Gordon Jackson of the State of South Carolina and County
 of Union of the other part Witnesseth that the said Joseph Reed for
 and in consideration of the sum of Seven hundred and thirty Dollars to him in
 hand paid by Gordon Jackson at or before the sealing and delivery
 of these presents the Receipt whereof the said Joseph Reed doth hereby
 acknowledge thereof and every Part and Parcel thereof doth hereby
 acquit and discharge the said Gordon Jackson his heirs Executors
 Administrators and assigns of them by these Presents hath given
 granted alienated and confirmed and by these Presents doth give
 grant alien and confirm unto the said Gordon Jackson his heirs
 and assigns forever a certain tract of land containing one hundred
 acres of Land more or less one branch of Fallow Creek bounded
 all sides by vacant Land and hath such shape forms and
 Marks as the above Part represents granted to the said Joseph
 Reed and his heirs forever in the 2^d District South Carolina
 from his Majesty bearing Date the 29th Day of October Anno Domini
 one thousand seven hundred and eighty five Together with all woods
 waters Mines Minerals hereditaments and Appurtenances to the said
 Land belonging or appertaining one half of all Gold and Silver Mines
 excepted to have and to hold to him the said Gordon Jackson his heirs
 and assigns forever the said tract of one hundred acres of Land
 bounded as aforesaid with all and singular the Herods and Members
 Rights Rights Privileges Liberties and Customs then or hereafter
 having and being with all hereditaments tenements and Appurtenances
 Rights to have and to hold the said granted tract of Land of one
 hundred acres bounded as aforesaid unto the said Gordon Jackson
 his heirs Executors Admini and assigns forever to the Intuses and
 behoof of the said Gordon Jackson his heirs and assigns forever and of
 the said Joseph Reed his heirs Executors Administrators and
 assigns doth Covenant and Agree to and with the said Gordon
 Jackson his heirs Executors Admini and assigns that he and they shall at
 all times hereafter Peaceably and Quietly Possess and enjoy the said
 Parcel of one hundred Acres of Land aforesaid from
 all former Sales Mortgages and other Rights of Dowry and other

GUYTON

C. D. The beginning To have and to hold to him the said
John Gee Together with all woods ways waters and Water
Courses profits Commodities Appurtenances and Hereditaments
Whatsoever the unto belonging clear of all Incumbrance and
Incumbrances whatsoever To have and to hold the above sold
land and Premises unto him the said John Gee his heirs and
Assigns against him the said Turner kinduck his heirs
Executors and administrators do and will warrant and
Gee defends the title of the said land unto him the said
John Gee against the claim or claims of every person or
persons whatsoever. In Witness whereof the said Turner
kinduck for himself his heirs executors and administrators
do and with Dissent and force separate the left of the
said land unto him the said John Gee both parties
set their hand and affixed his seal the day and year first
above written

Turner Kinduck 
his
Esther Kinduck 
Wife

In the presence of
John Henry Gee
Charles Simpson
Alex: Kinduck

State of S. Carolina }
Union County }

Personally came before me
John Henry Gee and made oath on the holy Evangelist
of almighty God and saith that he did see Turner
kinduck sign seal and deliver this within deed of
conveyance to John Gee for the use within mentioned
and that he did then and there see Alexander Kinduck
and Charles Simpson set their names as Concerning
Witneses also. — Given and subscribed before me this
3^d Day December 1791

John Henry Gee

Wm. McCulloch J.

Recorded 3^d April 1792

720V 1791

J. S. TIVELL
Sprentenberg

NATH. GUITON

L50

Book 150K

This Indenture Made this seventh
day of November in the year of our lord one thousand seven
hundred and Ninety one and Sixteenth year of the independency
and Independence of the United States of America Between
James Simell of Spotsburgh County of the one part and
Nathaniel Guiton of Union County and State of South Carolina
of the other part Witnesseth that the said James Simell
for and in Consideration of the sum of Fifty Pound Sterling
Money to him in hand well and truly Paid by the
Said

Said Nathaniel Gorton et and before the Sealing &
Delivery of these presents the receipt whereof is hereby acknowledged
by the said James Tenell hath bargained sold conveyed confirmed
and confirmed unto the said Nathaniel Gorton and his heirs
heirs and assigns forever all the Right Title claim Interest and demand
- owner of him the said James Tenell a certain tract of Land
lying and being in the County of Union and State of South
Carolina on Broad River containing one hundred and
Acres Originally Granted to Murren Gore by his excellency
the Governor of North Carolina by a Patent bearing date
the Twentysecond day of December in the year of our Lord
1768 and conveyed from the said Gore to Hugh Quinn
and from said Quinn to Moses Daniels from said Daniels
to James Tenell as pertained by Course and custom
as follows (To wit) Beginning at a Chestnut and Stake
on the N. side of the River on the side of the Island in
Burr Pond Crossing the Island and River south of
Poles to a pine Tree N. 30 E. 155 poles to a White Oak
Tree N. 60 E. 155 poles to a Stake on the River Thence to
beginning. Now This Indenture Witnesseth that
said James Tenell hath bargained sold and conveyed
and confirmed unto the said Nathaniel Gorton and
his heirs and assigns forever all the aforesaid tract or part
of Land containing 150 Acres as aforesaid Situate
aforesaid Together with all and singular the Houses
buildings Improvements woods ways water, water Courses
Rights Issues profits and Advantages thereof or belonging or
anywise appertaining and the Reversion and Remainder
Remainder and Remainders and every part and parcel
thereof and all the Estate Right Title Interest and
or proper property claim and demands whatsoever of
the said James Tenell of into or out of the side part
and every part and parcel thereof to have and to hold
the said Plantation or tract of Land containing 150 Acres
as aforesaid and every of the premises unto the said
Nathaniel Gorton and to his heirs and assigns forever
And the said James Tenell doth hereby for himself
his heirs and assigns Covenant and agree to and with
the said Nathaniel Gorton his heirs and assigns
Manner as follows that the said Nathaniel Gorton
his heirs and assigns shall and may from time to time
at all times hereafter peaceably and quietly have hold use
occupy and enjoy the Plantation or tract of Land
as aforesaid without any Manner of trouble hindrance
Molestation or denial of him the said James Tenell
his heirs or assigns and all and every of them and

Said Nathaniel Gutter et and upon the sealing of the
Delivery of these presents the receipt whereof is hereby acknowledged
in the said James Tenell hath bargained sold conveyed conveyed
and confirmed unto the said Nathaniel Gutter and his heirs
heirs and assigns forever all the Right Title claim Interest and demand what
soever of him the said James Tenell a certain tract of Land
being and being in the County of Union and State of South
Carolina on Broad River containing one hundred and fifty
Acres Originally Granted to Matthew Gore by his excellency
the Governor of North Carolina by a Patent bearing date
the Twentysecond day of December in the year of our Lords
1768 And Conveyed from the said Gore to Hugh Quinn
and from said Quinn to Moses Daniels from said Daniels
to James Tenell as pertained by Course and distance
as follows (To wit) Beginning at a Chestnut and Hickory
on the N. side of the River on the side of the Island and
Runs thence crossing the Island and River south 60^o E. 155
Poles to a pine thence S. 30 E. 155 poles to a White Oak
thence N. 60 E. 155 poles to a Stake on the River thence to the
beginning. Now This Indenture Witnesseth that the
said James Tenell hath bargained sold and conveyed
and confirmed unto the said Nathaniel Gutter and to
his heirs and assigns forever all the aforesaid tract or parcel
of Land containing 150 Acres as aforesaid together with
all and singular the houses and
buildings Improvements woods ways water, water Courses
Rights Issues profits and advantages thereof or belonging or
anywise appertaining and the Reversion and Reversions
Remainder and Remainders and every part and parcel
thereof and all the Estate Right Title Interest and claims
or possession properly claim and demands whatsoever of
the said James Tenell of into or out of the said premises
and every part and parcel thereof to have and to hold
the said Plantation or tract of Land containing 150 Acres
as aforesaid and every of the premises unto the said
Nathaniel Gutter and to his heirs and assigns forever
and the said James Tenell doth hereby for himself
his heirs and assigns Covenant and agree to and with
the said Nathaniel Gutter his heirs and assigns in
Manner as follows that the said Nathaniel Gutter his
heirs and assigns shall and may from time to time and
at all times hereafter lawfully and quietly have hold use
occupy and enjoy the Plantation or tract of Land containing
as aforesaid without any Manner of trouble hindrance
molestation or denial of him the said James Tenell
his heirs or assigns and all and every of them and

15 them and from every other person or persons with
 Leonard and forever defend the premises above unto the
 said Nicholas Putter and to his heirs and assigns forever
 In Witness whereof the said James Twiss hath hereunto
 set his hand and affixed his seal the date above written
 signed sealed & delivered in
 presence of
 John Twiss }
 James Twiss (Seal)

7th November 1791 then were
 of Nicholas Putter the owner of
 the above
 the following
 the full Commission
 of the within Contents Received of me
 Nicholas Cory }
 John Twiss }
 John Twiss }
 James Twiss }
 James Twiss }
 Nicholas Cory }
 John Twiss }

before me Charles Jones a Justice of the Peace for the County of Down
 and Nicholas Cory and made oath as the law directs that
 the said James Twiss well sign seal and deliver the within
 instrument as his Act and deed and that he saw John
 Smith subscribe his name as a Witness thereto with
 himself at the same time as to the 29 Day of June
 1792 Charles Jones }
 Nicholas Cory }
 Recorded 3d of April 1792

This Instrument

grants the first day

of July in the year of our Lord one thousand seven hundred
 and 91 our beloved Lord the King of the said County
 and State of North Carolina of the one part and James

GUYTON

326 V 5

204 Goodwin & himself his heirs Executors & Assigns doth Covenant
 Grant to & Grant to and with the said Josiah Goodwin & John
 Goodwin their heirs and Assigns by these Presents that they the said Josiah
 Goodwin and John Goodwin their heirs and Assigns shall and lawfully
 mix from hence forth & ever hereafter peaceably and quietly have hold
 Occupy possess and Enjoy the said Lands Tenements hereditaments and
 Premises here by given granted and mentioned truly and lawfully discharged
 from all former sales gifts grants bargains Donations Estates on tails
 Rents Charges Annuities of rents or from all other titles troubles Charges
 & in any manner Committed done or suspected to be done by the said George
 Goodwin his heirs Executors or any other person or persons lawfully
 Claiming the same from manner of persons forever Unto them the
 said Josiah Goodwin and John Goodwin In Witness Whereof
 the said George Goodwin hath hereunto set his hand and Affixing
 his seal to the day & year first before written

signed sealed & Delivered in presence of }
 William Birdsong }
 John Birdsong Junr }
 David T^{his} Trail }
 mark }
 George Goodwin (seal)
 Union County Personally appeared before
 me David Trail Wm Birdsong & John
 Birdsong Junr Subscribing Witnesses to the
 Within Deed of Gift and made oath that they saw George Goodwin
 sign seal & Deliver the within deed of Gift to Josiah Goodwin
 and John Goodwin for the purpose within mentioned Unto the
 Twentyfourth day of June one thousand seven hundred eighty nine
 before me }
 John Birdsong }
 John Birdsong Junr }
 David T^{his} Trail }
 mark }
 Recorded the 28th Jan^r 1780

WM. W. MULLEN CRAMER CO.

This Indenture made the Twelveth day of January
 in the year of our Lord one thousand seven hundred and seven & three
 in the Twelveth year of his Majesty's reign Between William
 M^{rs} Mullin of Craven County in the province of South Carolina planter
 of the one part and Nathaniel Guiton also of Craven County and Province
 of South Carolina Blacksmith of the other part Witnesseth the said
 William M^{rs} Mullin for and in Consideration of the sum of Ten Shillings
 Current and lawfull money of the province of Sth Carolina to him in hand
 Paid by Nathaniel Guiton at & before the sealing & delivery of these presents
 the receipt whereof is hereby acknowledged he the said W^{ms} M^{rs} Mullin hath
 bargained & sold by these presents doth bargain & sell unto Nathaniel
 Guiton a Plantation or Tract of land Containing Ninety four Acres
 More or part of a Tract of land of 100 Acres Comprised from Money lent
 to W^{ms} M^{rs} Mullin Situate lying & being on the South and west bank of
 main Broad River being Contained and Ascertained by Courses & Distances as
 follows Beginning at a Persimom and turning Thence S^o 96^o W^o 90 Poles to
 a Chestnut then S^o 6^o W^o 96 Poles to a red Oak then S^o 22^o E^o 154 Poles to
 a part of the River including an Island for a fishery to a Hickory
 thence S^o 36^o E^o 75 Poles to a pine on the bank of the River in the old
 line then S^o 8^o W^o 12 Poles to a white Oak thence S^o 24^o W^o 98 Poles

TO
 NATL.
 GUYTON
 Craven Co.
 10¢
 94th
 part of
 190th
 copy
 by
 Henry
 Smith
 the Bank
 BR
 incl.
 an
 island
 for a
 fishery

That is to say the said 14th. to the beginning with all & singular
 the houses, orchards, woods, waters &c. & Appurtenances whatsoever thence to belonging
 and the Reversion and Reversions Remainders and Remainders rents and profits thereof
 with every Part and parcel thereof to have & to hold the said Plantation or
 Tract of Land of Ninety four Acres with every the premises thence to belonging
 unto the said Nathl. Guiton his heirs Executors Administrators and Assigns from the day
 before the date of these Presents for and during the Term of one whole year from
 thence next ensuing and fully to be Completed and ended yielding & paying
 and paying unto the said William M. Millin therefore the Rent of one Shilling
 Comben the last day of said Term if the same be lawfully Demanded to the
 Intent and by Virtue of these Presents and by force of the Statute for Trans-
 ferring Law into Possession he the said Nathl. Guiton may be in Actual
 Possession of all and singular the premises above mentioned with every of
 the Appurtenances thence to belonging and thereby be the better Enabled to have
 Take and Receive the Reversion of the same which is Intended
 to be in him and his heirs granted and allowed by the said Wm. M. Millin
 by another Indenture Intended to be made & Dated the day next after the
 day of the date hereof In Witness whereof I have hereunto set my hand
 and Affixed my seal the day and year above written.

In the Presence of

William M. Millin

Moses Matthews
 Elizabeth Cochran
 Joseph Robinson

On this 29th day January Anno Dom. 1779 of
 Nathl. Guiton the sum of Ten Shillings Current
 Money of the province of S. Carolina it being the
 Full Consideration money of the within said Sale by me
 Wm. M. Millin

Moses Matthews of S. Carolina
 Joseph Robinson of Ninety six district
 before me Joseph Robinson one of his Majesty's Justice of the peace
 assigned for the District of Ninety six and being duly sworn on the holy
 Evangelist of Almighty God made oath that he saw William M. Millin
 sign Affix his seal and as his Act and Deed deliver the within writing
 and that he at the same time did subscribe his name as a Witness to
 preserve the Evidence thereof and then & there said Joseph Robinson
 and Elizabeth Cochran subscribe their names as Joint Witnesses thereto
 Sworn & signed before me this -
 third day of Sept. Annoque domini 1779

Moses Matthews

Joseph Robinson

Recorded the 29th 6th 1779

This Indenture made this Twenty third day of January in the
 year of our said one thousand seven hundred and seventy three and in the
 fourth year of his Majesty's Reign Between William M. Millin and Eliza-
 beth Cochran of Curran County in the province of S. Carolina planter of the
 one part and Nathl. Guiton of the province and County above said
 of the other part whereas his Excellency the Governor of North Carolina
 did give and Grant unto William Guiton a Plantation or tract of Land

Assigns the said Messuage or Tenement and premises ¹⁴⁷⁶ ~~and~~ ^{PARKER} parcel thereof against him the said Robert Montgomery his heirs and assigns or any other person or persons now Claiming or hereafter lawfully to Claim by from him them or any of them or their heirs or assigns to the said Thomas Kennedy his heirs and assigns shall for ever warrant and defend the above Granted Land & premises. In Witness Whereof I have hereunto set my hand and Affixed my Seal the day and year first above written


Signed Sealed & Delivered & Acknowledged in presence of us
 James Kennedy
 John Lindsay
 Hydarus Clark

Robert Montgomery. ¹⁵⁸⁶ ^{PARKER} ^{GUYTON}
 Recorded the 28th March 1786
 A78-79
 10/24/1755

This Indenture made the twenty fourth day of October in the year of Our Lord One thousand seven hundred and Eighty five Between ~~Isaac Parker~~ ^{Isaac Parker} of the one part and ~~Isaac Parker~~ ^{Isaac Parker} on the other part both in the State of South Carolina & Ninety six District Witnesseth that the said Isaac Gardiner for in Consideration of the sum of One hundred pounds Sterling money to him in hand paid by the said Isaac Parker at or before the Enrolling and delivery of these presents the Receipt & payment Whereof is hereby fully acknowledged to the said Isaac Gardiner both Given Granted and Bargained and sold and by these presents doth Give Grant Bargain and sell Release Convey & Confirm unto the said Isaac Parker and to his heirs and assigns for ever all his right Interest and Claims of in and to a certain Piece or Tract of Land Situate lying and being in the aforesaid State of South Carolina this County being and Bounding as follows Viz. Beginning the west side of Broad River and Land Laid Out unto the aforesaid Isaac Gardiner whence the said Isaac Parker now doth Beginning at a large White Oak on the South of the said River then West 32 Poles to two Black Oak Saplings then South 68 Poles to a Black Oak in said Gardiner's Old Line then with the same East 68 Poles to his Old Beginning Corner Being a Hickory then with the other line South 20 West 329 Poles to a Black Oak on a high hill then South 71 Et. 43 Poles to a large Poplar on the Bank of the said River then up the Meander the said River to the Beginning Containing by Estimation Ninety Acres as

our Grants and the adjacent Gardens under the Great Seal of
 Great Britain, and dated the twentieth day of April in
 thousand seven hundred and sixty seven Together with all in
 singular the houses Out houses, Barns and Buildings Trenches
 Ties Ways Waters water Courses, Easements Improvements and
 Appurtenances whatsoever unto the same belonging or in any way
 respecting or appertaining and the Messuages and Houses then
 and thereunto and the same Issues and profits thereof unto the
 said Isaac Parker and to his Heirs and Assigns for ever Subject to
 the duty to such due Rents and profits as shall hereafter become
 and payable unto the Chief Lord or Lords of Fee To Have and to
 Hold the said piece of Land of Land above described and the
 part parcel and Member thereof unto their and every of their Heirs
 Assigns unto the proper use and behoof of him the said Isaac
 Parker and his Heirs and Assigns for ever and the said Jacob
 Gardiner his Heirs Executors Administrators the said piece of Land
 parcel of Land above described and Appurtenances therunto be-
 -gging unto the said Isaac Parker his Heirs and Assigns Against
 all persons or persons, Except John Moses Petitt, notwithstanding
 -ing the said premises or any part or parcel thereof by him or
 -der him them or any of them shall and will Warrant and in
 defend by these presents In Witness Whereof he the said Isaac
 Gardiner hath hereunto set his hand and seal the day and year
 first above written

Signed Sealed & Delivered
 In presence of the
 Moses Quynston
 John Moorhead
 James Stevenson

Jacob Gardiner 

Recorded the 27th March 1786

12/6/1784


This Indenture made the sixth day of December in
 year of Our Lord one thousand seven hundred and Eighty four Between
Robert Whitley of the State of Virginia in the County of Montgomery
County of the one part and Moses Quynston of the State South Carolina
County of the other part Witnesseth that the said Robert
 for and in consideration of the sum of four hundred pounds Good
 Lawful money of the said State of South Carolina in hand paid
 by the said Moses Quynston at or before the executing and Delivery

These presents the benefit and advantage thereof is hereby fully
acknowledged by the said Robert Whitley with Lewis Elisha
Bourgeois and self, and by these presents with the said
Bourgeois and self, with John Thomas Conroy and to him with the
said Moses Guyton and to his heirs and assigns for ever, with
all his Right Interest and Curtesy of inheritance to a certain
piece tract or parcel of Land Situate lying and being in
the aforesaid County of Curran and State of North Carolina
beginning at a post hole in Section Wilson's line and thence
thence S. 40 W. 128 poles to a pine tree corner thence S. 50 W.
104 poles to a pine tree S. 40 E. 128 poles to a white oak
and thence to the Beginning containing by estimation 50
hundred Acres as Contained with Jacob Gardner by patent
dated the 10th of December Anno Domini 1774 and by
Jacob Gardner conveyed unto the above named Robert Whitley
as appears by a Deed of Conveyance bearing date the twenty
third day of July 1774 as by a Reference hereunto bearing
more fully and at large appear together with all the
things the house, out houses, barns and Buildings
Some Timber and trees ways paths and Water Courses Sec-
ments Improvement and Appurtenances whatsoever with
the same belonging or in any wise thereto relating or
appertaining, and the Services and Services Demands
and Remissions, Rents Fees and profits incident unto the said
Moses Guyton and to his heirs and assigns for ever, how-
-soever to such dues, Rents and profits as shall hereafter
become due and payable unto the Chief Lord or Lords of the
Fee To Have And To Hold the said piece tract or parcel of
Land above described and every part parcel and member
thereof with their and every of their Appurtenances unto the part
then and behoof of him the said Moses Guyton and of his heirs
and assigns for ever and the said Robert Whitley and his
heirs Executors and Administrators the said piece tract or
parcel of Land above Described and Appurtenances Services
belonging unto the said Moses Guyton his heirs and
Assigns Against all persons persons whatsoever lawfully
Christening

Whitney said premises, or any part or parcel thereof by him or under him or any of them shall and will warrant and be well defend by these presents In Witness Whereof the said Robert Whitley hath hereunto set his hand and seal the day and year first above written

Signed Sealed & Delivered

Robert Whitley



In presence of
Margaret Scott

State of Carolina } Personally appeared before
County Six District } Margaret Scott and made oath
deceding to say that she saw Robert Whitley
seal and deliver the within deed to Moses
and that she saw Mary Scott make her mark
subscribing witness Susan & James 23rd Nov
1785 John Hailer 3rd Margaret & Scott

Mary Scott

Recorded the 27th March 1786

Mrs M... made this thirteenth day of December in
the year seven hundred and seventy nine Between Michael Crawford of the
County of Union in the State of North Carolina of the one part and
Laurence Easterwood of County Six District in South Carolina of the
other part Witnesseth that the said Michael Crawford for and in
Consideration of the sum of five hundred pounds Current money
of North Carolina to him in hand paid by the said Easterwood before the
Enacting and delivery hereof the Receipt he doth acknowledge and
binding to be fully paid hath Granted Bargained Sold Aliened Conveyed
Conveyed and Confirmed, and by these presents doth freely and
Absolutely Grant Bargain Sell Alien Convey and Confirm
unto the said Laurence Easterwood two hundred Acres of Land in the
same more or less lying on the Sth Side of Pacholata River above the
place where Tachonah Bullock now lives in South Carolina
Beginning at Gum on the River Bank and thence 30th Nth 25th West
to a Stake Nth 60th Wth 80 Chains to a Red Oak thence Sth 30th Eth 20
Chains to a Hickory at the River Bank thence down the various
Courses of said River to the first Station Granted by patent to
David Parks the twenty third day of February 1754 and thence
to Michael Crawford in South Carolina in April 1775 to have and
to hold all and singular the above Bargained for Land and every
part and parcel thereof unto him the said Laurence Easterwood
and his Heirs and Assigns to the only proper Use benefit and
 behoof of him the said Easterwood his Heirs and Assigns for
ever, and the said Michael Crawford doth Covenant to and
with the said Laurence Easterwood his heirs and Assigns in

Wm M. Ely Grayton

Cross Index to Deeds—York County, S. C.

Co.'s Patented in the System Form 125 manufactured by Walker, Edin & Co., Charleston, S. C.

well Refer to SUB-INDEX in front portion of Book for Alphabetical Arrangement and Page Reference to Names in this Index.

GRANTEE SILENT NAMES	GIVEN NAMES								GRANTOR	Book	Page	Date of Instru- ment	Date of Record	DESCRIPTION OF PROPERTY											
	A	B	C	D	E	F	G	H							I	J	K	L	M	N	O	P	Q	R	S
etal									Sally	Polly Copeland (by Comr in Eq)	G	543	1814		100 A										
do	David								S Catherine Tate	S	380	1839	1859		212 A Fishing Cr										
do	David								C P Sandifer	S	532	1845	1860		67 A Fishing Cr										
do								Jim	J. E. Byers	56	769	1913	1913		1642 Rock Hill										
do								J. R.	Dra B Crenshaw	67	257	1926	1926		2 lots Rock Hill										
do et al								J. R.	H. Sieman	65	413	1928	1928		—										
do								Leon J.	Rosetta	100	273	1943	1944		Deed to Child										
do	Fredonia R							Thane	Mary Lee Morgan	142	36	1927	1927		et al, etc.										

Mary m. Robert McCurdy

Cross Index to Deeds—York County, S. C.

Refer to SUB INDEX in front portion of Book for Alphabetical Arrangement and Page Reference to Names in this Index.

WATSON
Mary m. Robert McCurdy
Cott's Patented Index System. Owned and manufactured by Walker, Evans & Cogswell Co., Charleston, S. C.

GRANTEE FAMILY NAMES	GIVEN NAMES A B C D E F G H	GIVEN NAMES I J K L M N O	GIVEN NAMES P Q R S T U V W X Y Z	GRANTOR	Book	Page	Date of Instru- ment	Date of Record	DESCRIPTION OF PROPERTY
Watson			Samuel	Alexander Kennedy	A	108	1786	1786	180 A - Allison Creek
do		James		John Swann	A	151	1786	1787	200 A - Broad River
do			Samuel	John Moffett	C	28	1791	----	3 Tracts-348 A-Bullock C
do		John		Samuel Eyers	C	70	1791	----	(Turkey Creek 200 A also Pt of Tract-
do			Samuel Jr	Samuel Watson(Sr)	C	222	1793	----	190 A- Allison Creek
do	David			William Jinkins	E	77	1794	----	151 A - Kings Creek
do	David			William Jinkins	E	78	1794	----	78 A- Kings Creek
do	et al	David		William Jinkins	E	80	1794	----	100 A - Kings Creek
do			Samuel	Adam Meek et al	F	124	1802	----	400 A- Bullocks Creek
do			William	Samuel Watson et al	F	624	1805	----	436 A - Bullocks Creek
do			William	John Turner	F	753	1806	1807	100 A- Bullocks Creek
do			Samuel	David Watson	G	21	1799	1807	110 A- Kings Creek
do		John		James Scott et al	G	107	1808	----	350 A- Bullocks Creek
do	David			William Stewart	G	361	1811	----	140 A- Fishing Creek
do			William	John Mulliner	G	443	1812	----	75 A- Kings Creek
do		John		James McElherron	H	24	1810	----	250 A- Bullocks Creek
do			Samuel	William E. Hayne	H	26	1815	----	198 A- Allison Creek

N. P. The system of indexing is patented and some covers both the Sub-index and sheets comprising the General Index. The Loose Leaf Binder is also patented and being the property of C. M. CURRY, Walker, Evans & Cogswell Co., of Charleston, S. C., are owners of these patents, and furnish these Signs and Binders in North Carolina, South Carolina, Georgia, Florida and Alabama.

Cross Index to Deeds—York County, S. C.

(B) Refer to SUB-INDEX in front portion of Book for Alphabetical Arrangement and Page Reference to Names in this Index.

Gotha's Patented Index System. Owned and manufactured by
Walker, Lewis & Cogswell Co., Charleston, S. C.

GRANTEE FAMILY NAMES	GIVEN NAMES A B C D E F G H	GIVEN NAMES I J K L M N O	GIVEN NAMES P Q R S T U V W X Y Z	GRANTOR	Book	Page	Date of Instru- ment	Date of Record	DESCRIPTION OF PROPERTY
Watson			William	Alex Quay	H	503	1818	1819	Lot - Yorkville
do			William	Moses Meek	I	82	1819	----	Lot - Yorkville
do			William	William Smith	I	171	1820	----	300 A - Fishing Creek
do	Aaron			John Mullinax	I	509	1822	1822	150-20 A- Kings Creek
do			Robert	John Hatchford	K	273	1825	1825	69 A- Fishing Creek
do			Robert	Samuel Watson (By Exrs)	K	307	1816	1825	397 A- Rocky Allison Creek
do			William	Jane Venable	K	313	1825	1825	Tract - Allison Creek
do			Robert	Samuel Watson	K	335	1817	1825	353 A- Allison Creek
do			Robert	John Ticer	K	340	1823	1825	
do			Robert	George Petters (By Shf) ^{et al}	K	454	1825	1826	125 A- Catawba River
do			Robert	S Taylor (By Shf)	L	70	1826	1827	160 A
do			Samuel McD	Ezekiel Hogge et al	L	290	1829	1830	Tract - Allison Creek
do			William	William Venable (By Shf)	L	413	1826	1831	300-226 A- Allison Creek
do			William	Alex Bennett (By Shf)	L	452	1831	1831	101- A- Allison Creek
do	David			Hugh Watson (By Shf)	L	452	1831	1831	229 A- Allison Creek
do	David			James Graham	L	453	1795	1831	180 A- Rocky Allison Creek
do			William	Joseph Orneal	L	596	1833	1833	183 A- Bullocks Creek

W^m M. Margaret Watson Guffon

CROSS INDEX TO DEEDS - York County, S. C.

City Family Name Index No. 75 C 1915
Made by The City Index Company, Columbus, Ohio
Sold by Walker, Evans & Co., Charleston, S.C.

Open at Proper Tab according to First Letter or Letters of Name and refer to Buff Sub-Index sheet for page reference.

City Family Name Index No. 75 C 1915
Made by The City Index Company, Columbus, Ohio
Sold by Walker, Evans & Co., Charleston, S.C.

GRANTEES				GRANTORS	BOOK	PAGE	Date of Inst.	Date of Record	BRIEF DESCRIPTION - LOCATION, ETC. (Not Warranted)
FAMILY NAME	GIVEN NAMES ABCDEFGHIJ	GIVEN NAMES KLMNOP	GIVEN NAMES QRSTUVWXYZ						
Steel, Atty.			Robert	Archibald Steel	B	314	1791	----	Power of Attorney
Steel			Robert	Andrew Cally	D	289	1790	----	350 A. Fishing Cr.
Steel	Archibald		William	John Young	E	365	1799	----	50 A.
Steel		John		Robert Murphy	G	141	1819	----	132 A. Fishing Cr.
Steel	Archibald			Andrew Neely, et al.	G	510	1813	----	85 A. Fishing Cr.
Steel		Joseph		John Chambers, et al.	G	518	1813	----	222 A. Fishing Cr.
Steel		Joseph		Henry Greer	H	316	1817	1817	150 A.
Steel	Archibald			Thos A. Bates	L	67	1827	1827	126 A. Stony Fork
Steel	George			Silvester Higgins	L	113	1827	1827	50 A. Turkey Creek
Steel		Joseph		John Pater, Jr., by Sff.	L	134	1828	1828	372 A. Stony Fork
Steele	George			John Hogg	L	335	1830	1830	50 A. Turkey Creek
Steele	Archibald			Zachariah Bates	L	493	1832	1832	489 A. Fishing Cr.
Steele	George			Alex Stewart, et al.	L	545	1831	1832	57 A. Turkey Cr.
Steele, et al.	George			Paul S. McNeil	M	151	1835	1836	Lot Yorkville
Steele	George			A. Stewart, et al.	N	218	1836	1837	51 A. Turkey Cr.
Steele			William H.	Thos Holmson	N	263	1837	1837	158 A. Fishing Cr.
Steele	George			Geo. Ross	N	417	1837	1838	306 A. Turkey Cr.

(See Next Page)

Eliz m. Joseph Guyton Jr

Cross Index to Deeds—York County, S. C.

*Kennedy
Eliz m.
Joseph Guyton Jr*

Refer to SUB INDEX in front portion of Book for Alphabetical Arrangement and Page Reference to Names in this Index.

Cott's Patented Index System. Owned and manufactured by Walker, Evans & Cogswell Co., Charleston, S. C.

N. B. This system of indexing is patented, and same covers both the Sub-Index and sheets comprising the General Index. The Index Leaf Binder is also patented, both being the property of W. W. COTT, Walker, Evans & Cogswell Co., of Charleston, S. C., and owners of these patents, and furnish these sheets and binders in North Carolina, South Carolina, Georgia, Florida and Alabama.

GRANTEE FAMILY NAMES	GIVEN NAMES				GRANTOR	Book	Page	Date of Instru- ment	Date of Record	DESCRIPTION OF PROPERTY
	A B C D E F G H	I J K L M N O	P Q R S T U V W X Y Z							
Kennedy			Robert		Robt Lickey	A	19	1785	1786	100 A Bullocks Cr
do		James			Jas Adams	B	248	1789		200 A Fishing Cr
do			Robert		John Millen	C	507	1792		219 A Bullocks Cr
do		John			Robt Kennedy etal	D	337	1797		165 A Bullocks Cr
do	Andrew				John Baird	E	327	1799		492 ³ A Fishing Cr
do			William		Robt Kennedy	E	350	1794		778 A Bullocks Cr
do			Thomas		Wm Smith	F	736	1800		100 A York Dist
do etal			Robert		Jos Brown etal	G	414	1793		200 A
do etal			Robert		Jas Fergus etal	G	414	1793		200 A
do			Robert		Wm Gaston etal	G	414	1793		200 A
do etal			Robert		Wm Love etal	G	414	1793		200 A
do etal			Robert		John McCaw etal	G	414	1793		200 A
Kenedy			Thomas		Hugh Quinn	H	233	1815	1817	250 A Broad River.
Yennedy			Samuel		Wm Kennedy	I	235	1820		307 ¹ A Turkey Cr
do		James			Jas Priant	K	250	1823	1825	150 A Fishing Cr
do		Nathaniel P	William		John Kennedy (by Shf)	L	42	1827	1827	200 A Turkey Cr
do		John			Ann Kennedy etal	L	396	1829	1831	245 A Bullocks Cr

GRANTEE FAMILY NAMES	GIVEN NAMES A B C D E F G H	GIVEN NAMES I J K L M N O	GIVEN NAMES P Q R S T U V W X Y Z	GRANTOR	Book	Page	Date of Instru- ment	Date of Record	DESCRIPTION OF PROPERTY
		Nathaniel P							
Kennedy		John		Wm McGill etal	L	390	1829	1831	Tract
do	Ann			John Kennedy etal	L	397	1829	1830	245 A Bullocks Cr
do		John		Abner Meek	M	379	1835		291 A Bullocks Cr
Kennedy			R E	John M Love (by Shf)	N	773	1845		150 A
Kennedy			Richard E	Thos M Love.	N	734	1845	1845	174 A Dry Cr
Kennedy			R E	D H McAbee etal	P	14	1849	1850	157 A Broad River
do		John		Robert Kendenhall	P	571	1851	1852	193 A Locust Hill
Kennedy		John		S G Brown	R	100	1855	1856	25 A Cedar Branch
do		John		S G Brown	R	101	1855	1856	43 A
do			William M	John L Miller	S	100	1859	1859	160 A Turkey Cr
do		James R		Jonathan W McElwee	T	18	1863	1864	297 A
Kennedy		K J		Elijah Smith	U	216	1867	1867	3- A Broad River
Kennedy		James R		Saml Blair (by Shf)	V	216	1868	1868	443 A
do		James R	William M	J Hemdon	Y	400	1868	1873	307-193 A Pullocks Cr
do		James R		W M Kennedy	Y	407	1869	1873	2 Tracts
do		James R		W C Lutimer etal	Y	548	1873	1873	Lot Yorkville
do			William M	Robt Lathan	A-1	639	1878	1878	7 A Yorkville

John M. Hannah Grayson

FONDREN
John M. Hannah Grayson

Cross Index to Deeds—York County, S. C.

Refer to SUB INDEX in front portion of Book for Alphabetical Arrangement and Page Reference to Names in this Index.

Walters' Patented Index System. Copied and manufactured by Walker, Evans & Cogswell Co., Charleston, S. C.

△

This system of indexing is patented, and some copies both the Sub-index and sheets containing the General Index. The latter last index is not both being the property of C. M. WALKER, Walker, Evans & Cogswell Co., of Charleston, S. C., are copies of these patents, and publish them as such in North Carolina, South Carolina, Georgia, Florida, and Alabama.

GRANTOR FAMILY NAMES	GIVEN NAMES A B C D E F G H	GIVEN NAMES I J K L M N O	GIVEN NAMES P Q R S T U V W X Y Z	GRANTOR	Book	Page	Date of Instru- ment	Date of Record	DESCRIPTION OF PROPERTY
Fondren		Matthew		Saml Rainey	G	112	1806		Tract Fishing Cr
do		Matthew		Elender Fondren	G	394	1801		Tract Fishing Cr
do		Matthew		Jesse Fondren	G	395	1805		63 1/2 A
Fondren		Mathew		Wm Fondren	H	15	1813	1815	200 A Rocky Cr
do		Mathew		Thos Collins etal	H	16	1813	1815	200 A Rocky Cr
Fondren	Hannah			Matthew Fondren (by Shf)	H	447	1818	1818	101 A Fishing Cr
do (Atty)		John G		M C Fondren	M	5	1834	1834	Power of Atty

Hess
Mr. Gen Geo. Wash. Guyton

Cross Index to Deeds—York County, S. C.

Moss
Hess M. Gen, *Geo. Wash* 18
Curtis' Patented Index System, *Walker, Evans & Cogswell*
Charleston, S. C. *Guyton* A

Refer to SUB INDEX in front portion of Book for Alphabetical Arrangement and Page Reference to Names in this Index.

S. C. This system of indexing is patented, and since covers both the Sub Index and also comprising the General Index. The Index Leaf Binder is given free of charge to the purchaser of the book. The Index Leaf Binder is given free of charge to the purchaser of the book. The Index Leaf Binder is given free of charge to the purchaser of the book.

GRANTEE FAMILY NAMES	GIVEN NAMES		GRANTOR	Book	Page	Date of Instru- ment	Date of Record	DESCRIPTION OF PROPERTY
	A B C D E F G H	I J K L M N O						
Moss		Joseph	Joseph Dell	F	173	1802	1803	128 A -Kings Creek
do	Gilbert		Lephaniah Dover	F	270	1799	----	40 A -Kings Creek
do	Gilbert		Lephaniah Dover	F	371	1792	----	200 A -Kings Creek
do	Gilbert		Richard Turner	F	312	1804	1804	20 A -Broad River
do	Abraham		Ephraim Moss	F	329	1806	----	40 A
do	Gilbert		John Parker et al	G	3	1806	1807	200 A -Broad River
do		Samuel	William Moss et al	G	48	1807	----	103 A
do		Samuel	William Moss et al	G	48	1807	----	140 A
do	Abraham		Reuben Moss	G	49	1807	----	70 A
do		Joseph	Edmund Ellis	G	63	1808	----	300 A -York Dist
do	Howell		Gilbert Moss	G	224	1809	----	170 A -Broad River
do		Nicholas	Joseph Moss	H	154	1815	1816	370 A-Doolittle Creek
do		William	Reuben Moss	H	402	1816	1818	143 A -Kings Creek
do		Samuel	Abraham Moss	H	402	1816	1818	153 A -Broad River
do		William	Reuben Moss	H	404	1816	1818	103 A -Kings Creek
do	Gilbert		William Manning et al	H	405	1818	1818	300 A -Doolittle Cr
do		Nicholas	Thomas Kennedy	I	133	1817	1830	250 A -Broad River

Cross Index to Deeds—York County, S. C.

Refer to SUB-INDEX in front portion of Book for Alphabetical Arrangement and Page Reference to Names in this Index.

Curtis Patent Index System. Copied and manufactured by Walker, Evans & Cogswell Co., Charleston, S. C.

ANTEE GIVEN NAMES	GIVEN NAMES A B C D E F G H	GIVEN NAMES I J K L M N O	GIVEN NAMES P Q R S T U V W X Y Z	GRANTOR	Book	Page	Date of Instru- ment	Date of Record	DESCRIPTION OF PROPERTY
		Lewis		Jacob Stroup	I	212	1819	1821	329 A -Kings Creek
			Wiley	Abraham Moss	I	246	1821	----	106 A -Bells Br
	Abraham			John Parker	I	355	1818	----	30 A -Broad River
	Aaron			James Meelands	I	356	1822	----	136 A -Broad River
			Wiley	Gilly Moss	I	368	1822	1822	187 A -Doolittles Creek
	Ephraim			Gilbert Moss	I	397	1822	1822	187 A -Doolittles Creek
	Gilbert			Jacob Stroup et al	K	22	1823	1823	99 Island Broad River
		Nicholas		Aaron Moss	K	30	1823	1823	50 A -Broad River
		Nicholas		Thomas Bridges	K	205	1824	1824	270 A -Kings Creek
	Gilbert			Howell Moss	K	347	1816	1825	412 A -Broad River
	Gilbert			Lewis Moss et al	L	82	1827	1827	100 A
	Arthur			M Stroup	L	273	1829	1829	124 A -Doolittle Creek
	Aaron			Jacob Stroup	L	342	1829	1830	13 A -Broad River
		Jeremiah		Gordan Moore	L	400	1830	1831	115 A
	Henry			Reuben Harris (By SHF)	L	445	1831	1831	200 A -Broad River
			Fedick	Abraham Moss	M	220	1836	1837	60 A
	Gilbert			John Parvin et al	M	255	1835	1837	125 A



N. B.—This system of indexing is patented, and some covers both the Sub-Index and sheets comprising the General Index. The Loose Leaf Binder is also patented, both being the patents of C. M. COTT, Walker, Evans & Cogswell Co. of Charleston, S. C. are owners of these patents, and furnish these Sheets and Binders in North Carolina, South Carolina, Georgia, Florida and Alabama.

GRANTORS FAMILY NAMES	GIVEN NAMES A B C D E F G H	GIVEN NAMES I J K L M N O	GIVEN NAMES P Q R S T U V W Y Z	GRANTEES	RECORDED		
					Book	Page	Year
Parker.		<u>Isaac</u>		<u>Fosiah Parker</u>	D.	62	1806
"		Jno.		Golden. Moore	W.	450	1833
"		Jno. H.		Thos. Martin	W. 76	282	1852
"						483	
"			S. R.	Wm R. Lipscomb	2/18	263	
"			P. W.	J. Felix Walker		394	
"			S. R., Jr.	P. W. Parker		396	
"	Chavez			Mary Sayre & M. E. L. Parker	D. 27	469	1870
"	"			C. C. Roberts	E. 23	331	1874
"	"		R. V. S.	Arthur & Townsend	F. 24	9	1875
"		Mary E.					
"		Miss M. E. L.		C. C. Roberts		343	1876
"	Chavez			Wade, Fowler	H. 26	132	1881
"	A. J.			S. Henry et al.	L. 30	18	1890
"		Mr. E. Adams		John R. Wilkins	W. 32	360	1896
"		Lewis H. Tolson		Ottoman Mills	V. 43	100	1909

N. B.—This system of indexing is patented, and same covers both the Sub-index and sheets comprising the General Index. The Loose Leaf Binder is also patented, both being the patents of C. M. COYNE, Walker, Evans & Cogswell Co., of Charleston, S. C. are owners of these patents, and furnish these Sheets and Binders in North Carolina, South Carolina, Georgia, Florida and Alabama.

Refer to SUB-INDEX in front portion of Book for Alphabetical Arrangement and Page Reference to Names in this Index.

Cott's Patented Index Systems. Owned and manufactured by Walker, Evans and Cogswell Co., Charleston, S. C.

(P.)

Joese
Betsy
Grayson

GRANTEES
FAMILY NAMES

GIVEN NAMES
A B C D E F G H

GIVEN NAMES
I J K L M N O

GIVEN NAMES
P Q R S T U V W Y Z

GRANTORS

RECORDED

Book Page Year

Parker

"

"

"

"

"

"

"

"

"

"

"

"

"

"

"

Chayer

Chayer

Eliza

Chayer
" (etal.)

Waac

Josiah

Jno. (etal.)

"

J. W.

Suannah

Silas R.
Silas R.

P. W.
Silas R.

Jacob Gardner

Waac Parker

Jos. Guyton (Sr.)

D. A. Mitchell

A. J. Guyton

Gordon Moore

W. J. Guyton

W. J. Moore (Exec of Gordon Moore Deed.)

Geo. W. P. Pool

Alex Martin

M. M. Montgomery

S. R. Parker (Sr.)

R. G. Davidson

Jonathan Rhyme

B. J. Patrick (Capt. etal.)

A. 76⁺ 1785

L. 63 1806

O. 254 1817

P. 507 1819

Y. 520 1835

" 264 "

D12 185 1841

" 187 "

" 158 "

" 485 1843

" 424 "

W16 512 1852

318 396 "

" 404 "

" 467 "

E23 562 1875

GRANTEES
FAMILY NAMES

GIVEN NAMES
A B C D E F G H

GIVEN NAMES
I J K L M N O

GIVEN NAMES
P Q R S T U V W Y Z

GRANTORS

RECORDED

Book Page Year

Parker

Wheager

J. N. Corother

#26 53 1880

"

"

J. W. Corother

" 57 "

"

A. J.

J. J. Brown

#27 693 1884

"

Agnes R.

J. W. Philips

#31 283 1893

"

J. S.

The Union B. & L. Assoc.

#38 378 1904

"

De Witt

Monroe Whitlock

344 551 1912

"

"

L. H. Ray (et al. Trus.)

#46 58 "

"

Lewis et al.

Alfred Moore (Trus.)

#45 260 1913

"

De Witt

Monroe Whitlock

#46 419 "

Isaac M. Eliz. Batten Guyton

Cross Index to Deeds—York County, S. C.

Refer to SUB INDEX in front portion of Book for Alphabetical Arrangement and Page Reference to Names in this Index.

Cott's Patented Index System. Owned and manufactured by Walker, Erskine & Cogswell Co., Charleston, S. C.

A

N. B. This system of indexing is retained, and more covers with the sub-index and sheets comprising the general index. The Lower Leaf Binder is a perfect copy being the service of C. M. COY, Walker, Erskine & Cogswell Co., of Charleston, S. C. are orders of those parties, and furnish these sub-indexes in North Carolina, South Carolina, Georgia, Florida and Alabama.

GRANTEE FAMILY NAMES	GIVEN NAMES A B C D E F G H	GIVEN NAMES I J K L M N O	GIVEN NAMES P Q R S T U V W X Y Z	GRANTOR	Book	Page	Date of Instru- ment	Date of Record	DESCRIPTION OF PROPERTY
Parker			William	Anthony Peeler	D	141	1796		150 A Broad River
do		John		Hugh Quinn	E	7	1796		100 A Broad River
do	Answell			Saml Farmer etal	E	8	1773		100 A Broad River
do			William	Hugh Quinn	F	231	1798	1803	418 1/2 A Doolittles Cr
do			Thomas	Edward Bird	F	240	1803	1803	634 A Doolittles Cr
do			Robert	John Quinn	F	594	1805		100 A McEntires Cr
do			Robert	P Green	F	595	1805		20 A
do		John		Wm Parker etal	G	281	1797		30 A Broad River
do		Joseph		Jas Parker etal	G	374	1808		105 A Doolittle Cr
do			William	Isaac Lindsey	G	517	1812		50 A Bells Branch
do			William	Shared James etal	L	131	1828	1828	97 1/2 A Jumping Branch
do	Corticus			Nicholas Hullender	N	627	1843	1844	128 A Kings Cr
do	Costuis			Robt Whitesides	O	76	1846		60 A Kings Cr
do etal	G W			John R Good	U	271	1867	1867	15 A Bullocks Cr
do		J Webb		R T Wheeler	W	193	1870	1870	2 A Yorkville
do			Robert G	A T Black	Y	48	1872	1872	Lot Rock Hill
do			R G	E C Black etal	Z	324	1874	1875	Lot Rock Hill