

MORHCW199

HARFORD COUNTY WILLS

1774-1900

Harford County, Maryland

6257  
Abstracted by

Ralph H. MORGAN, Jr.

|||

FAMILY LINE PUBLICATIONS  
Silver Spring, Maryland

1990

SOUTHERN HISTORY DEPARTMENT  
BIRMINGHAM PUBLIC LIBRARY  
2100 PARK PLACE  
BIRMINGHAM, AL 35203

AJ-2-283 Richard HILL 2 Apr 1780/ 22 Aug 1780  
To: Sons, John Green HILL & Richard HILL - all my lands  
Daughter, Martha HILL || Son-in-law, Samuel GANT  
Ex: Samuel G. OSBORN  
Wt: John DAY, Junr.; Thomas STRONG; Benjamin MEADS; Richard HILL;  
Lambert WILMER

AJ-2-285 Elizabeth HENDERSON 27 Nov 1781/ 7 Feb 1782  
To: Son, Nathaniel HENDERSON - tract 10 a. I now live on bought of  
Col. Thomas WHITE  
Ex: (None named)  
Wt: John PARIMAN; James GRAY; George PATTERSON

AJ-2-286 Hannah HALL 11 Nov 1781/ 9 Feb 1782  
widow of Col. John HALL  
To: Son, Benedict Edward HALL - Negro wench Diner or Dinah, her  
daughter Poll, her daughter Pris younger than Poll, & their  
future issues  
Son, Josias Carvill HALL - Negroes Hannah, Gustus or Augustus,  
Ursulah or Sulah, James or Jem, Jane or Jen, Mirtilla &  
Jack, & all their future incr., & all other Negroes not  
mentioned elsewhere in this will  
Daughter, Martha RUMSEY  
Daughter, Mary RUMSEY - Negro woman Dorcas or Darkey, Negro  
girl Lydia or Liddy, & all their future incr.  
Granddaughter, Charlotte White HALL, daughter of son Benedict  
Edward HALL & Milcah his wife - Negro girl Rachell, daughter  
of Dinah & her issue  
Grandson, John Carvill HALL, son of son Josias Carvill HALL &  
wife Jane - Negro boy James or Jem, son of Jem or James  
Granddaughter, Henrietta RUMSEY, daughter of John RUMSEY & my  
daughter Martha - Negro woman Patience & her future incr.  
Granddaughter, Mary RUMSEY, second daughter of John RUMSEY &  
daughter Martha - Negro boy Charles  
Granddaughter, Charlotte RUMSEY, 3rd daughter of John RUMSEY  
& my daughter Martha - Negro girl Elizabeth, Betty, Bett or  
Bess & her future incr.  
Granddaughter, Hannah RUMSEY, daughter of John RUMSEY & my  
daughter Martha - Negroes Violette or Vi, Fanny, & Sohia,  
Nesbitt, daughter of Dorcas, & their future incr.  
Grandson, Benjamin RUMSEY, Jr, son of Benjamin RUMSEY & my  
daughter Mary his wife - Negro lad or boy called Jo  
Grandson, John RUMSEY, son of Benjamin RUMSEY & my daughter  
Mary - Negro boy Bill  
Ex: Son, Josias Carvill HALL  
Wt: Frances HOLLAND; Thomas DORSEY

AJ-2-288 Cordelia HALL 6 Jul 1782/ 21 Sep 1782  
To: Sons, Francis & Aquilla HALL  
Daughters, Frances HOWARD & Cordelia (TOLLEY ?)  
Daughter, Sarah (nee HALL)  
Son, William HALL - Negro boy Bill  
Negro women little Dinah & Mariah, Negro men Aby & Jemmy - set  
free  
Son, Parker HALL - Negroes George, Jantee, Isaac, Ben, &

Abigail  
Grandson, James TOLLEY - Negro girls Hager & Doll & their incr.  
Grandchildren (names unspec.), children of daughter Cordelia  
Grandson, Edward HALL - Negroes Jem, Gwin, Joe, & Milley  
Grandchildren (names unspec.), children of daughter Sarah  
Granddaughter, Martha TOLLEY - Negro girl Rachael & her incr.  
Granddaughter, Hetty HALL - Negroes Jacque & Hannah & her incr.  
Granddaughter, Elizabeth HOLLAND  
Granddaughter, Cordelia HALL  
Ex: Son, William HALL  
Wt: Michael GILBERT, Junr.; Benedict Edward HALL

AJ-2-290 Aaron HILL 15 Nov 1782/ 13 Feb 1783  
To: Wife, Sarah HILL || Sons, Moses & Aaron HILL  
Ex: Wife, Sarah HILL  
Wt: Samuel RICKETTS; Edward RICKETTS; John ROBERTS

AJ-2-291 William HILL 12 Mar 1777/ 15 Apr 1783  
To: Sisters, Elizabeth & Mary (nee HILL)  
Nephews, William MCGOVREN - tract 191 a. plantation on which  
I dwell part of Bonds Gratuey  
Ex: Sisters, Elizabeth & Mary (nee HILL)  
Wt: David TATE; James VERNAY; Samuel ASHMEAD

AJ-2-292 John HAWKINS 18 Aug 1783/ 23 Oct 1783  
To: Son, Richard HAWKINS  
Son, Samuel HAWKINS - tract plantation on which I dwell part  
of Newstead, adj. land Thomas SMITH's Aqua Demnum leased  
from Martha SMITH; Negro boy Jerry age 17, Negro girl Sarah  
age 15, Negro boy Pompey age 13, all to be free at age 30  
Three aged Negroes, Cuff, Jimeney, & Mary - at liberty to go  
or stay with Samuel, as they choose  
Grandchildren, Mary & Hosea JOHNS  
Ex: Joseph MILLER  
Wt: Richard W. DOWNING; Capt. John SMITH; Thomas WALLIS

AJ-2-294 James HAYHURST 7 Dec 1782/ 20 Sep 1783  
To: Wife, Ann HAYHURST  
Eldest son, James HAYHURST - all my lands except 100 a.  
Second eldest son, David HAYHURST - tract 100 a. to include 30  
a. of woodland adj. Thomas MANFORDS land & 70 a. with the  
mansion house & orchard  
Eldest daughter, Elizabeth HAYHURST || 2nd daughter, Ruth  
HAYHURST  
Daughters, Hannah & Sarah HAYHURST (both under age 18)  
Ex: Wife, Ann HAYHURST; Eldest son, James HAYHURST  
Wt: William AMOS; John SMITH; John WILSON; Moses DILLON

Codicil: 27 Jul 1783/ 20 Sep 1783  
To: Daughter, Elizabeth, wife of Thomas LACEY  
Son, David HAYHURST (under age 21)  
Wt: William BULL; Moses DILLON; Joseph TOWNSEND


AJ-2-296 Barthia HALL 9 Jan 1784/ 20 Feb 1784  
To: Son, Edward HALL - mulatto slave Jacob

812.00

1700

# THE MARYLAND CALENDAR OF WILLS

COMPILED AND EDITED  
BY  
JANE BALDWIN  
(JANE BALDWIN COTTON)  
AND  
ROBERTA BOLLING HENRY




*Wills from 1732 to 1738*

VOLUME VII.

SOUTHERN HISTORY DEPARTMENT  
BIRMINGHAM PUBLIC LIBRARY  
2100 PARK PLACE  
BIRMINGHAM, AL 35203

3071206298



**Hook, William**, planter, Prince George's Co.,

26th Jan., 1732-3;  
29th Aug., 1733.

To dau-in-law **Elizabeth Harges** and hrs., 100 A., "Good Will"; she dying without issue, afsd. tract to **George Nailor, Jr.**, and hrs.; and personalty.

" wife **Sarah**, extx., personal estate.

Test: **Robert Skinner**, **John Davis**, **Robert Richards**. 20. 746.

**Andrew, Sarah**, Prince George's Co., 3rd Aug., 1733;

29th Aug., 1733.

To dau. **Ann Perrie** and hrs., dwelling plantation on **Swanson's Creek**.

" daus. **Sarah** and **Mary Perrie** and their hrs., tract in **Charles Co.** and residue of real estate.

Mother **Sarah Haddock**, extx., and residuary legatee.

Test: **Margaret Belt**, **Ann Young**, **James Haddock Waring**.

20. 747.

**Winder (Winter), William**, Northumberland Co., Virginia

27th Oct., 1703;

22nd Feb., 1710-11.

To brother **John** and hrs., "Pemberton Good Will"; and personalty.

Test: **James Hardy** (Hardey), **John Martin**, **Francis Carr**.

Note—Additional probate to above will, **Dorchester Co.**, 1 Sept. 1733, by **Francis Carr, Sr.** 20. 749.

**Kirke, John**, gent., **Dorchester Co.**, 8th Jan., 1732-3;

11th Sept., 1733.

To wife **Sarah**, extx., dwelling plantation, —, lying on river at mouth of **Cambridge Creek** and adjoining land bought of the **Indians**, during life; water mill on **Cabbing Creek** with 250 A., "Mills Support" to hold sd. mill to use and behoof of **Thomas Roberts** during 7 yrs., commencing 1st Jan. 1732. Extx. empowered to sell tract on **Fowling Creek** for benefit of estate.

Whereas **Henry Bowdel** makes claim to some part of tract of 300 A. in the northwest **Fork**, to which tract testator has letters patent, extx. is empowered to treat about title, and to sell the land provided he pays in money or tobacco to sd. wife or exs.

To **James Woolford**, certain land in town of **Cambridge** adjoining land sd. **Woolford**, bought of **Charles Ungle**. (For interesting desc. see will.)

" grandchild. **Sarah** and **Mary Kirke Gunn** and their hrs., land in that pasture in **Cambridge** between the little creek and the river.

Test: **Walter Campbell**, **Thomas Mackeef** (Mackell), **Archibald Simpson**. 20. 750.

**Hawkins, John**, **Baltimore Co.**,

19th Nov., 1732;  
8th Aug., 1733.

To son **John**, dau. **Ann Litten** and son-in-law **James Cobb**, personalty; sd. **James Cobb** to be paid his portion of his father's estate so soon as he shall arrive at age of 21.

" wife **Rebecka**, extx., dwelling plantation, —, during life; and personal estate, at her decease to be divided between son **John** and dau. **Ann Litten** and their hrs.

Test: **Nathan Rigbie**, **Seaborne Tucker**, **William Duley** (Daley). 20. 750.

**Dobson, William**, blacksmith, **Talbot Co.**, 28th May, 1733;

8th Aug., 1733.

To wife **Anne** extx., dwelling plantation, —, during life, at her decease to son **Isaac** and hrs.; and personalty.

" 2 sons **Jonathan** and **George** and their hrs., 250 A., "The **Fork**" bought of **John Suttan**.

" son **Isaac**, personalty.

" son **Nathan** and hrs., "Dobson's Westmore Land," **Queen Anne's Co.**

" daus. **Elizabeth Dudley** and **Rebeckah Chambers**, 1 s. each; should all other child. die without issue, sd. daus. to enjoy whole estate.

Exs.: wife and son **Isaac**.

Test: **Edward Nedels**, **Joseph Darden** (Durdin), **Joseph Turner**. 20. 754.

**Spencer, John**, **Kent Co.**,

24th Sept., 1732;  
24th Nov., 1732.

To son **John** and hrs., 50 A. of "Memento Mori" adjoining **Andrew Skinner's** land (for desc. see will.)

" wife **Elizabeth**, extx., dwelling plantation, excepting afsd. 50 A., during life, at her decease to son **Thomas** and hrs. Wife to have power to dispose of timber off her part of land for 5 yrs.; then personal estate to be divided into 3 parts, wife to have 2 parts and son **John** 1/3.

" son **Samuel**, tobacco in hands of **Samuel Tovey**, for purchase of a negro boy within 3 yrs. of this present date, wife to have use of sd. boy until sd. son is of the age of 18 yrs.; sd. son to be taught to read, write and cypher, and be bound apprentice to some good joyner, to be for himself at age of 18.

Test: **Samuel Tovey**, **William Newton**, **Thomas Salter**. 20. 755.

**George (Georg), Robert**, **Kent Co.**,

19th day, 8th mo. (Oct.) 1732;  
24th Nov., 1732.

To eld. son **Robert** and hrs., northern most half of "Stratford" bought of **Thomas Garnett**; and personalty.

CALVERT COUNTY, MARYLAND, 1654

1654 --- 1700

By

RAYMOND B. CLARK, JR., AND SARA SETH CLARK

//



AUG 5 '87

Harbutt  
Emysson

TMG

CLACCMW9B



WITH AN INTRODUCTION BY  
MRS. BETTY WORTHINGTON BRISCOE

PUBLIC LIBRARY  
BIRMINGHAM, ALA

1974  
R.B.C.  
2.50 -  
e.1

COPYRIGHT © 1974 RAYMOND B. CLARK, JR.

Box 352, ST. MICHAELS, MARYLAND, 21663

PRICE: \$10.00

SELLEY, George, St. Leonard's Creek.

To son George one-half of estate real & personal.

To wife Elizabeth, whom he appoints executrix, residue of estate;  
to revert to son George at her death.

Signed: George (x) Selley (Seal)

Made: 20 Sept. 1700. Probated: 15 Dec. 1700.

Testators: Chris. Normon (Norman), Jno.: Norris (in lieu of Jno. (x) Willis), Thomas Howe.

Before: Jno. Wilymott, Dep. Com. Cal. Co.

Source: Wills, Liber 6, f. 400.

SEWELL, John.

Debts paid.

Appoints wife Elinor executrix.

All of estate to wife ... natural life; after decease land I now live (150 acres) to be divided equally between my 3 sons: John (eldest); James (second); and Ignatius (third).

Signed: John (x) Sewall (Seal)

Made: 20 Feb. 1675. Probated: 23 Oct. 1677.

Testators: Edward (x) Pock, Anne (x) Arundell.

Before: Baker Brooke.

Source: Wills, Liber 5, ff. 316-319.

SHARP, Peter, Chirurgeon.

Appoints friends John Gary, William Berry, William Stevens, Jr., and William Sharp, sole Executors and Overseers.

To John Gary 1 man servant; 400 acres of Land; to his wife 4000 lbs tobacco; to both of them my Silver Caudle Cup.

To Robert and Elizabeth Harwood a maid servant & to each of their 3 children 1,000 lbs of Tobacco; to Judith a cow & mare.

To wife one-third of my Choice Moveables, plate, Money ... Debts due to Accompts (accounts); Commission to give her 2 children John & Elizabeth 10,000 lbs of Tobacco; one-third of all living creatures.

To children William and Mary one-third share (of above).

To daughter Mary & William Stevens 3 servants, 4 coves, 1 mare & horse, and 20,000 lbs of Tobacco. To William Stevens 400 acres of Land in Fowling Creek.

To friends in the ministry, William Cole, Sarah Marsh, Winlock Christenson, his wife and John Burnett & Daniel Gold 40 shillings; to Cousin Nicholas Oliver who is an Apothecary by profession, stock, with part of it to remain.

To John Gary land at Tuckahoe, my working Tools and the remainder of my visible estate.

Signed: Peter Sharp (Seal)

Made: 23 March 1671/2. Probated: 28 March 1672.

Testators: John (x) Parker, Mordecai Hunter, Elias (x) Goddard, Julian (x) Farin.

Before: Robert Ridgely, Clerke.

Source: Wills, Liber 1, ff. 494-497.

SHERADIN, Daniel.

Revokes other wills.

Wife Sarah full & sole Executrix, have & enjoy all that which I have; looking carefully after my Children when my debts are paid.

To son Thomas Sheradin, after decease of my wife, this plantation whereon I now live ... coves.



In 1619, a year marked by several important events in the Colony, including the assembling of the first General Assembly, the London Company adopted a "Cote for Virginia". The coat-of-arms has been a puzzle and source of speculation to every historian and has been sometimes confused with the proper seal of the Colony itself. It is found as a book plate or frontispiece in nearly all of the printed acts and official proceedings of the Colonial government. It appears in Smith's *Generall Historie of Virginia*, editions 1624 and 1632; in Beverley's *History of Virginia*, in several issues of the *Virginia Gazette*, and in Stow's *Survey of London*, published in 1633. It was changed slightly from time to time to make the quarterings agree with the arms of the different reigning houses, and after the union of England and Scotland "quartam" succeeded "quintum" in the motto. The illustration is from the title page of *Merchants of Virginia* in the Virginia State Library.

# CAVALIERS AND PIONEERS

*Abstracts of*  
*Virginia Land Patents and Grants*  
1623-1666

*Abstracted and Indexed by*

NELL MARION NUGENT  
VIRGINIA LAND OFFICE  
RICHMOND, VA.

*Introduction by*

ROBERT ARMISTEAD STEWART, PH.D.

*Patroness*

AGNES BERNADINE SITTERDING



VOLUME ONE



00171 2482

Baltimore

GENEALOGICAL PUBLISHING CO., INC.

1979

PUBLIC LIBRARY  
Birmingham, AL.

NUGENT 1975

Hawkins

MP

SEP 5 1985

JUL 28 1987

JUL 28 1987

HAWKINS

SOUTHE



acs. for trans. of 7 pers: Cleer Rein (?), Sarah Rider, Bridgett Fisher, John Barker, Tobias Waxell, William Wescome, Jason Riveley. Note: Renewed 26 Aug. 1643. Samil. Abbott, Cl.

JOHN HACKER, 150 acs. upon the W. side of Upper Chippoakes, being a neck betwixt the branches of 2 small creeks, Ely. upon the maine Cr. of Chippoacks, Wly. into the woods &c. 3 May 1636, p. 339. 50 acs. for his owne per. adv. & 100 acs. for the trans. of 2 servts: Abraham Hill, Christopher Hould.

JOHN YATES, 300 acs. Eliz. City Co., 4 May 1636, p. 340. Being a neck of land upon the W. side of the Swd. br. of Eliz. Riv., bounded S. Wly. & N. Wly. upon the maine riv. & Wly. into the maine woods. Trans. of 4 pers: Mary Yates, Nicholas Seaburne, John Seaburne, Richard Wright.

SAME. 150 acs. Same County, date & page. Being a neck of land upon the E. side of Eliz. Riv. Trans. of 3 pers: William Wheeler, Tho. Leager, Grace West.

CHRISTOPHER BURROUGHS, 200 acs. Eliz. City Co., 4 May 1636, p. 341. Nly. on land of Capt. Adam Thoroughgood, Ely. on the river Chesopeiacke alias Lyn haven, Sly. along same & Wly. into the maine woods. 50 acs. for his own per. adv., 50 acs. for trans. of his brother William Burroughs, 50 acs. for trans. of his sister Ann Burroughs & 50 acs. for trans. of a servt. called John Phillipps.

THOMAS WRAY, 50 acs. Chas. Riv. Co., 4 May 1636, p. 341. Upon the back Cr. of the new poquoson river, N. E. upon Humphry Loyds land, N. W. upon land of Thomas —, S. W. upon land of Gilbert Symons. Due for his owne per. adv.

ROBERT WEST, 100 acs. Eliz. City Cr., 4 May 1636, p. 342. About 2 or 3 mi. up the narrow of the back river upon Ely. side of the little Otterdamm, Wly. upon same & land of John Graves, Ely. upon land of Capt. Adam Thoroughgood, Sly. upon sd. river & Nly. into the maine woods. Trans. of 2 pers: John Reeves, Symon Mondye.

THOMAS WATTS, 50 acs. Eliz. City Co., 5 May 1636, p. 342. Upon the back river, Ely. upon the broad Cr. adj. Capt. Thomas Purifyes, Nly. upon land of Nicholas Hill a small cr. running between, Sly. upon land of John Branch a small cr. running between & Wly. into the woods. Due for per. adv. of his now wife Lyddia Watts.

GILBERT SYMONS, 100 acs. Chas. Riv. Co., 5 May 1636, p. 343. At the new Poquoson, E. upon Augustine Warner, W. upon Mr. Worlidge, N. upon Phettiplace Cloyse & S. upon Samuell Bennett. Trans. of 2 pers.\*

JOHN LAYDON, 200 acs. Warwick Riv. Co., 5 May 1636, p. 343. 100 acs. adj. the persimmon ponds lying from the old Poquoson river, E. from the path going to the new Poquoson from Nutmeg quarter into the woods, W. from the persimmonds to the Otterdamms N. The other 100 acs. from the old Poquoson damms to the new Poquoson N. from the old Poquoson Riv., E. from the path going from Nutmeg quarter to the new Poquoson into the woods W. Due for the per. adv. of himselfe & his wife, being Ancient Planters before the govmnt. of Sir. Thomas Dale.

SAME. 100 acs. Same Co. & date, p. 344. Bounded S. W. upon James Riv., N. E. into the woods, N. W. upon Merrve point & S. E. along the water side. Trans. of 2 pers: Tho. Watts, Robert Newmnan.

SAME. 250 acs., same Co. & page. 6 Mar. 1636. S. W. upon James Riv., N. E. into the woods, N. W. upon John Powells land & S. E. upon Mr. Strattons land. Trans. of 5 pers: Wm. Welbon (or Welton), Jonathan Wake, James an Irishman, Edward Walker, John Morris.

SAME. 700 acs., 6 May 1636, p. 345. 500 acs. lying by Burrowes his neck, bearing Ewd. from it, joyning to the widdowe Tompsons land now in possession of Georg Hall, W. S. into the woods, & N. upon the old Poquoson river. 200 acs. upon the sd. river N., W. from Smiths neck, E. from the great Otterdamms, N. into the woods towards

the new Poquoson, S. towards the old Poquoson & against Burrows neck on the N. side of the river. 500 acs. due upon a consideration expressed in an order of Ct. dated 29 Feb. 1631 & 200 acs. for trans. of 4 pers: Virginia Laydon, Tho. Clooke, Henry Bradly, Robt. Walton, Symon Abbott. NOTE: Renewed by Sir John Harvey & but 500 acs. mentioned in the patent. Test: Tho. Cooke.

JOANE BENNETT, Widdow, 450 acs. Chas. Riv. Co., 6 May 1636, p. 346. Upon the new Poquoson river, E. towards the Baye, W. into the woods, N. upon the Pinye Sw. & S. upon Robert Thresher. 50 acs. due for her per. adv. & 400 acs. for trans. of 8 pers: Ann Winter, Jon. Rocto, Jon. Marshall, Tho. Prewitt, Andrew Chant, Jon. Morris, Pole Carplights.

RICHARD FREELAND, 200 acs. Warwickquioake Co., 6 May 1636, p. 346. 100 acs. adj. land of Thomas Jordan on the N. side of Warresqueick Riv., running N. W. into the woods; the other 100 acs. on the S. side of sd. river adj. land of Edward Rogers. 50 acs. for his own per. adv. & 150 acs. for trans. of his wife & 2 children.\*

CAPT. CHRISTOPHER CALTHROPPE, 1000 acs. Chas. Riv. Co., 6 May 1636, p. 347. At the new Poquoson, E. upon Calthropps Cr., Wly. toward John Powells Cr., N. upon the river & Sly. into the woods. 500 acs. granted by order of court 29 June 1631 & 500 acs. for trans. of 10 pers: Robt. Lucas, Wm. Debnam, Tho. Powell, William Oakely, Henry Bullard, Christopher Copeland, Robert Seeker, Jon. Burges, Jon. Merler, Henry Goodson.

WILLIAM WORLITCH, 150 acs. Warwick Co., comonly called the broad neck, 7 May 1636, p. 347. Sly. upon land of Edward Waters & Persivall Ibbison, W. upon the Otterdamms, N. into the woods & Ely. toward blunt point. Due by deed of sale from Edward Waters, Gent., late of Eliz. City, 15 Jan. 1629. The sd. 50 acs. being a second devdt. granted unto Persivall Ibbison 6 Mar. 1620; the 100 acs. be-

ing alsoe a second devdt. granted to sd. Waters 24 Aug. 1624.

ELIZABETH HAWKINS & HAWKINS, her sonn, 300 acs. Chas. Riv. Co., 9 May 1636, p. 348. 150 acs. lying S. E. upon the New Poquoson Riv., W. Nly. into the woods, N. E. upon the Cr. parting this & Mr. John Cheesemans land & W. Sly. upon the pinye baye. The other 150 acs. called the Nutt tree neck lying S. E. into the river, N. W. into the woods & Wly. upon Harwoods Cr. Due according to the will of Thomas Hawkins, husband & father of the aforesaid parties, to whom it was due for trans. of 6 pers: Roger Blackwell, Richard Jennings, Richard Baker, Geo. Collect, Wm. Mitchell, Tho. Butlinge.

SAMUEL EDMONDS, 350 acs. James City Co., 9 May 1636, p. 349. E. upon land of Jerimiah Clements, Nly. upon the mouth of upper Chippoacks neck, W. upon land of William Rookins, Sly. into the woods. Due for trans. of 7 pers: Robert Annis, Sarah Senior, John Senior, Alexander Osberton, William Cunningham, Roger Lucas, Joane Godbrey.

WILLIAM ROOKINS, 150 acs. James City Co., 9 May 1636, p. 349. Lying Wly. upon the upper Chippoacks Cr., Nly. upon James Riv., Ely. upon land of Samuell Edmonds & Sly. into the maine woods. Said land called by the name of the flying point. 50 acs. for the per. adv. of his wife Jane Baxter & 100 acs. for trans. of 2 pers: Robert Risby, John Allen. Renewed by Sir John Harvey. Test: Tho. Cooke, Clr.

JOHN OBERRY, 100 acs., 9 May 1636, p. 350. Neare the head of Kethes Cr., S. upon land of Edward Hall, W. by N. into the woods, N. upon the head & E. upon sd. Cr. 50 acs. for the per. adv. of his wife Rose Strechy (Stretchey) & 50 acs. for trans. of 1 servant called Henry Smithock. Renewed in the name of Rose Oberry, his wife. Test: Tho. Cooke, Cl.

EDWARD ROGERS, 300 acs. Warwickquieke Co., 14 May 1636, p. 350. N. upon the Crosse Cr., butting upon land of Thomas Jordan a small Cr. run-

Hawkins

NR

Smith, assigned to John Waltham, who assigned same to sd. Many, & 50 acs. for his own trans.

THOMAS HALL, 300 acs. Low. Norf. Co., Nov. 20, 1647, Page 131. Lying on the head of little creek, a br. of the southern br. of Eliz. River, adj. John Clarke. Trans. of 6 pers.\*

FRANCIS RICE, 200 acs. Warwick Co., Mar. 26, 1646, Page 131. At the miles end of his first devident, near Meny point, adj. Thomas Owen, etc. Mr. Thomas Davis, upon Deep Cr., and Natha. Eaton, Clerke. Trans. of 4 pers.\*

RICHARD BREWSTER, Gent., 750 acs. James City Co., called the great neck of the Barren Neck, July 19, 1646, Page 132. On a br. of Archers Hope Cr. parting same from the Kings Mill Neck, and near Jockeys Neck. Due by virtue of 2 former patents, surrendered up, and 50 acs. yet due.

THOMAS MILES, 50 acs. Lower Norf. Co., upon the S. side of the Ewd. branch of Eliz. Riv., Nov. 1, 1647, Page 132. By virtue of patent to Thomas Todd, assigned unto Richard Woolman & by him assigned unto sd. Miles.

THOMAS ETHERIDGE, 200 acs. Low. Norf. Co., Nov. 1, 1647, Page 133. At the head of Gaythers Cr., a br. of the Southward br. of Eliz. River, adj. Thomas Marsh. Trans. of 4 pers.\*

JOHN DAVIS, 150 acs. Yorke Co., Oct. 29, 1647, Page 133. Upon the upper side of Queens Cr., adj. Mr. Jernew, along John Judson & Joseph Croshaw. Trans. of 3 pers.\*

JOHN SLAUGHTER, 50 acs. Nansimund Co., Nov. 3, 1647, Page 134. On the N. side of Nansimund, bet. his own & land of Robert Rockholes. Trans. of 1 pers.\*

JOHN ROBBINS, 100 acs. Northampton Co., Nov. 3, 1645, Page 134. At the head of the first br. on the Northern side of Naswattocks Cr., N. upon land of Mr. Charleton. Trans. of 2 pers.\*

CHARLES SCARBOROUGH, 550 acs. Northampton Co., Nov. 23, 1647, Page 134. At Matchepungo Cr., on the S. side thereof. Trans. of 11 pers.\*

JOHN FOSTER, 450 acs. Northampton Co., Nov. 23, 1647, Page 135. At the seaboard side, at the N. side of a former devident granted sd. Foster. Trans. of 9 pers.\*

THOMAS GIBSON, 600 acs. in Yorke River, Aug. 16, 1647, Page 135. About 25 miles up the Narrows of sd. River. Trans. of 12 pers.: Wm. Hinde, his 3 wives, his 3 children, Peter Peirce, John Williams, John Green, Henry Morchow, James Evans, Peter Richardson.

HUGH ALLEN, 420 acs. Yorke Co., Mar. 7, 1647, Page 135. Adj. Mr. Roulstons first devident, Martin Becker & Robert Braw. By virtue of former patent & trans. of 9 pers.\*

WILLIAM SHIPP, 200 acs. Lower Norf. Co., Nov. 1, 1647, Page 136. At a creek near Francis Land's plantation. By virtue of patent made to Ensigne Thomas Keelding, & by sd. Keelding assigned to sd. Shipp.

DOROTHY STORY, the Elder & DOROTHY STORY the Younger, 600 acs. Up. Norf. Co., Nov. 3, 1647, Page 136. On Indian Cr. of the Western br. Nansimund River, adj. miles end of land of John Garrett. Due by virtue of a patent granted to William Story, 17 Nov. 1641.

LEONARD GUINNS (or Gwinns), 150 acs. Nansimund Co., June 9, 1648, Page 137. Upon the Westward side of Nansimund Riv., 30 acs. being an island called Dumplinn Is., opposite to land of Francis Malden & near Thomas Parker. Due by purchase from Toby Smith.

TOBY SMITH to Leonard Guinns, of Nansimund, Planter, the above tract of land, Feb. 3, 1647, Page 137. Signed Toby Smith, and acknowledged before Toby Smith, Clk. Ct. in said county. Witnesses: George Gwillum & Robert Gibson.

JOHN HEWITT (HOWITT) of Eliz. City, Carpenter, 204 acs. in sd. county, June 1, 1648, Page 138. On the S. side of the ould poquoson river, adj. land late of George Hall (Hull). Part due by former patent, of 500 acres in the name of John Laydon.

RALPH HUNT, 300 acs. Eliz. City Co., May 30, 1648, Page 138. Near W. side of the head of Salfords Cr., S. upon the head of Bartholomew Wethersbys land, Nly. towards Scowins Dam, and adj. Thomas Cely & William Holder. Due by former patent.

JOHN HOULDER, 50 Eliza. City Co., Nov. 23, 1648, Page 138. Near head of Salfords Cr., dividing same from land of Mr. Thomas Cely, adj. land of Bartholomew Wethersby & Ralph Hunt. Trans. of: John Peikins.

CAPT. FRANCIS POYTHRES, 750 acs. Charles City Co., May 8, 1648, Page 139. Near mouth of Baylyes Cr., adj. land belonging to the orphans of Jenkin Osborne, thence Wly. to land of Thomas Bayly, now in the tenure of John Butler. 350 acs. formerly granted to Jenkins Osborne & purchased by sd. Poythres of Jenkin Osborne, Mary Osborne & Capt. Edward Hill by the right of Dicitoris Christmas, confirmed by order of court 27 Feb. 1636. The other 450 acs. due by former patent.

WILLIAM ap THOMAS, 335 acs. Eliza. City Co., June 2, 1648, Page 139. Adj. Thomas Watts, now in possession of Mrs. Lucy Purify. 100 acs. formerly granted unto Nicholas Hill & purchased by the sd. Thomas. 150 acs. assigned to sd. Thomas by Walter Cade for trans. of 3 pers: Walter Cade, his wife twice; and 100 acs. for trans. of 2 pers: Wm. ap Thomas, Jane Killeck.

JOHN INGRAM, 300 acs. Elizabeth City Co., Nov. 23, 1647, Page 140. E. upon Point Comfort Cr., W. upon land of Humphry Tabb, N. upon land now in possession of John Hawkins. 50 acs. due by right of patent granted unto Giles Jones, Oct. 29, 1628, assigned to sd. Ingram, & the other 250 acs. part of an order of court of 500 acs. granted

to David Poole & by him assigned to sd. Ingram.

EDWARD PARRISH (Parrish), Planter, of the County of Eliz. City Co., 200 acs. in sd. county, dated last of May, 1648, Page 140. Adj. land formerly belonging to Robert West, & W. on Richard Grigson, & Sly, on the back river. 200 acs. part of a patent to John Graves, purchased by sd. Parrish.

JOHN SAYNES, 250 acs. James City Co., July 3, 1648, Page 140. Near Smiths Fort, Upon Powells Cr. & S. upon land of Thomas Hart, Orphant, and N. E. towards James River. Trans. of 5 pers: William Jones, John Pouis, Symon Arwell, John Burgis, Jos. Lawyer.

THOMAS HILL, Gent., 3,000 acs. James City Co., April 28, 1648, Page 141. Near head of Upper Chipocks Cr. Due by former patent & trans. of 60 pers.\*

THOMAS HILL, Gent., PLANTER, of Va. assignment unto EDWARD BLAND, Merchant, of the above tract, Dec. 23, 1649. Witnesses: Garret Corbett, John Hill, Jos. Gobert. Page 141.

WILLIAM BARRET, 700 acs. on the Eastermost side of Chickahominy River, commonly called by the name of Warrany ould town, bounded E. N. E. from the further end of the ridge, thence N. N. W. to a br. of Warrany Cr., along same W. S. W., thence along the Meadows under the ridge, & S. S. E. to beg. June 7, 1648, Page 141. Trans. of 14 pers: Wm. Barret, Jno. King, Walter Price, Dav. Phillips, Robert Castle, Gabrell Thomas, John Greene, Sym. Thomas, Edm. Foxmoor, Wm. Batts, Joice Farlo, Pat. Paul, Francis Story, Peeter Norrell.

WILLIAM PARRY, 90 acs. Eliz. City Co., June 6, 1648, Page 142. Beg. at upper bounds of Florentine Paynes devident, near Daniell Tanners, near a great path leading from Kequotan to Mr. Eatons house. Trans. of 2 pers.\*

RICHARD MASPEILD, 50 acs. Up. Norf. Co., July 3, 1648, Page 142. At

*Hawkins  
Peirce*

At Upper Chippoakes Cr., N. up-  
James River. Trans. of 10 pers.\*

ROBERT NEWMAN, 650 acs. War-  
k River Co., 10 Mar. 1639, p. 660.  
ridge of land bet. the persimon ponds  
the gr. Poquoson damm at upper side  
path from Numeq Quarter to the  
w Poquoson, etc. Trans. of 13 pers:  
hard Sigmar, Symon Tillney, Robert  
use, Job Jefferys, Baldea Signett,  
hard Leake, Geo. Taylor, Rebecca  
lington, Henry Brignell, Tho.  
lloughby.

WILLIAM DAVIS, 1,200 acs. James  
y Co., June 28, 1639, page 661. N.  
n land of Lt. Richard Popely, S. up-  
Capt. Humphry Higginson, W. upon  
d of Archers Hope Cr. E. toward  
ery Swamp. Due for trans. of 24  
s: Sarah Browne, Isaac —, An-  
w Howell, Ann Keeding, Nicho-  
dsmith, Wm. Burfur, Thomas Thor-  
od, John Barker, Morgan Williams,  
s. Davis, Richard Shaw, John Bad-  
Abigail Drewry, Richard Vardall,  
hew Burrow, Tho. Floyd, John  
ce, Richard Prichard, Joan, a Negro.

JOHN PAWLEY, Chirurgion, 500  
James City Co., July 20, 1639, page  
Binding E. & N. upon Justinian  
per, N. E. upon land formerly  
ted sd. Pawley & S. W. above the  
of Lawnes Cr. Trans. of 10 pers:  
Gidney, Christobell Knight, Ann  
ey, ~~Wm. Wilkinson~~, Mabell Rose,  
nas Raston, Kath. Arndall, Jon.  
ew, Tho. Preese, Rich. Rackly.

HENRY HOWELL, 150 acs. Henrico  
June 10, 1639, page 661. N. upon  
rt Partin, S. towards Capt. Small's  
Trans. of 3 pers: John Fletcher,  
Gibson, Jane Price.

WILLIAM CHAPMAN, 50 acs.,  
River Co., July 20, 1639, page  
S. E. upon the Bryery Swamp adj.  
tell Watkins on the N. Due for  
per. adv.

THOMAS JOHNSON, 350 acs.,  
ico Co., at Neck of Land, June 20,  
page 662. N. upon land of James

Usher, E. upon the main river, S. to-  
wards Godspeeds Forte. 50 acs. due  
for the per. adv. of his wife, Elizabeth  
Johnson, 50 acs. for his son Francis &  
250 acs. for trans. of 5 pers: William  
Mums, John Wattis, Robert Wiseman,  
Eliza. Boreman, William Bentleg (or  
Bentley).

CHRISTOPHER DAWCEY (Daw-  
sey), 50 acs. Eliz. City Co., August 13,  
1639, page 663. At Harris his creek,  
S. upon Humphry Meeres. Due for  
trans. of Mary his wife. (This name  
has been changed to Ann Dawcey).

CAPT. WILLIAM BROCAS, Esq.,  
one of the Councill of State, 600 acs.  
in Charles Riv. Co., Aug. 13, 1639,  
page 663. Upon S. side of the New  
Poquoson, E. towards Chesopeian Bay,  
bounded on S. W. by Raye his creek.  
For trans. of 12 pers.\*

EDWARD SANDERSON, Gent.,  
2,000 acs. Aug. 13, 1639, page 664. In  
Chickahominy Riv., 500 acs. about a  
mile above Pyny Point, about 5 mi.  
within the mouth of said river, etc., &  
near Robert Holt. 500 acs. by purchase  
from the Execorts. of Edmond Morecroft,  
late of Va., & 1,500 for trans. of 30  
pers: Edward Sanderson, Nathaniell  
Stiles, Humphry Price, Daniell Lile,  
Edward Haslewood, Humphry Evans,  
John Hill, Patrick Simpson, John Simp-  
son, Nicholas Davis, Edward Babb,  
John Winchester, Awdrey his wife,  
Theodor his child, William Wootton,  
James Hagate, John Sherwood, Henry  
Bryan, Nich. Bush, Edward Challis,  
Francis Fox, Mathew Nelson, John  
Onion, William Wood; 2 Negroes  
Thom & Jane.

HENRY BAGWELL, 400 acs., Acco-  
mack Co., Aug. 13, 1639, page 664.  
On old plantation cr. & Johnny Boyes  
branch, near William Berryman & 100  
acs. adj. his first devident. Due for  
trans. of 8 pers: William Whitehart,  
Andrew Bashaw, Mich. Williams, John  
Cley, Thomas Evans, William Powell,  
Richard Smith, Mary Vaughan.

THOMAS SHEPPEY, (Shippey) 250  
acs. Henrico Co., Aug. 13, 1639, page

665. Adj. land of: William Sharpe,  
Thomas Rowse, Arthur Anthony & 4  
score acres E. upon Godspeed Fort Cr.  
Due sd. Shippey for trans. of 5 pers:  
John Sebeard, Phillis Blackman, John  
Herbert, William Quelche, Thomas  
James.

JOHN POTEETE, 50 acs. Chas. Riv.  
Co., Aug. 13, 1639, page 665. N. upon  
Allens creek etc., adj. land of John  
Chew. Due by purchase from Nicholas  
Dale, and due sd. Dale for the adv. of  
Ann, his wife, & Nicholas Ryman.

FRANCIS FOWLER, 1,600 acs.  
James City Co., 4 Aug. 1639, page 666.  
Lying on both sides of Juring point  
Creek, beg. a mile above at a small  
Cross Creek, bearing on E. side of Mrs.  
Edloe's land & N. side of Bridges Free-  
man. Trans. of 32 pers.\* 900 acs. of  
the above was bequeathed to Capt.  
Henry Browne by will & renewed in  
said Browne's name Feb. 25, 1643.

THOMAS HAWKINS, 300 acs.,  
Chas. Riv. Co., Aug. 14, 1639, page  
666. S. E. upon the New Poquoson  
River & E. upon Cr. that parts this &  
land of Capt. Cheesman & W. Sly. upon  
the pinye Bay. 150 acs. called the  
Nuttree Neck, Wly. upon Harwoods  
Creek. Due for trans. of 6 pers.\* by  
his father Thomas Hawkins.

SAMUELL STEPHENS, Gent., son  
& heire of Capt. Richard Stephens, late  
of Va., 2,000 acs., Up. Co. New Nor-  
folk, in Nansemond Riv., July 20, 1639,  
page 667. Adj. Percivall Champion,  
William Sanders, William Parker &  
Thomas Powell. Due for trans. by his  
father, Capt. Richard Stephens, of 40  
pers., whose names are not given.

LT. RICHARD POPELEY, 1,250  
acs., June 10, 1639, page 667. At the  
Middle Plantation upon the Pallisadoes,  
adj. Edward Whitakers and N. N. E.  
upon the head of Queens Cr. Due for  
trans. of 25 pers: Richard Budnye,  
William Medcalfe, Joseph Cox, John  
James, Hercules Price, John Jefferys,  
Crowder Joyce, Robert Halsey, Francis  
Viccars, Martin Church, John Say, Ed-  
ward Lincolne, Thomas Peirce, William

Naylor, Henry Smith, Robert Braxton,  
Henry Carter, Robert Ward, Nicholas  
Keytin, Tho. Kirbye, James Stukely,  
Abraham Moore, Joane Gally, Mary  
Grand.

FRANCIS DERRICK to RICHARD  
JOHNSON, bill of sale for 30 acs.,  
Oct. 14, 1638, page 668. "Whereas  
John Baker & Dorothy his wife, daugh-  
ter of the late deceased ~~Serjeant John~~  
Harris, have by order of Court at Henri-  
co the 27th day of August last surren-  
dered unto mee Capt. Francis Derrick  
all the right and title which they and  
claime unto the devident of land be-  
longing to the late deceased Georg  
Cawcott which was given to the said  
Dorothy by the last will and testam-  
t. of the sd. Cawcott as by the surrender  
in the said court and by the patent and  
will recorded at James Cittie" etc. For  
good and valuable causes and considera-  
tions. Witnesses: Lawr. Hulett & John  
Owell.

EDWARD OLIVER, 750 acs. James  
Cittie Co., 16 Apr. 1639, p. 668. S.  
side of Chickahominy Riv., etc., called  
by the name of Mattahuncke. 150 acs.  
due by assignment from John Brodwell  
& 600 acs. for trans. of 12 pers: Tho-  
mas Golding, Dorothy Golding, John  
Smith, Thomas Grindall, William  
Graves, Richard Baker, John Turner,  
Francis Webster, Tho. Boughton, Geo.  
Barker, Ann Edmonds, Thomas Ed-  
wards.

THOMAS GREY (Gray), 400 acs.,  
James City Co., upon the head of  
Greys Cr., July 20, 1639, page 669.  
Trans. of 8 pers: Richard Deane, Fran-  
cis Fineash, Allen Sadome, William  
Short, John Hancoke & 3 Negroes.

LANCELOTT DAMPERT, 50 acs.,  
James City Co., July 20, 1639, page  
669. W. upon land now planted upon  
by Thomas Grey. Due for his per. adv.

JOHN LEWIN, Merchant, 200 acs.,  
Isle of Wight Co., July 20, 1639, page  
669. Adj. his own land. Trans. of 4  
pers: Rowland Mortimer, Robert West,  
Cornelius Bradfield, Henry Atkinson.  
Note: Renewed 20 Feb. 1643 in the

Patric  
Hawkins

Hughs, Hen. Jones, Jno. Huchins; Kate, Mary, Tom, Negro; Anne Quimbee, Ja. Land, Giles Mabor, Sa. Stoppee, Rt. Luellin, Anne Bore, Wm. Bernard, Ja. Harding (or Farding), Jno. Davis, Henry Gestee.

COL. GUY MOLSWORTH, 750 acs., 20 Oct. 1651, p. 340. 350 acs. being part of a patent of 650 acs. granted unto David Jones, 20 Nov. 1646, beg. at David Jones his creek and from thence upwards; and 400 acs. lying at the head of the former devtd., running along the same from the land formerly Mr. John Bishopp's. The first mentioned 350 acs. being purchased of David Jones by Roger Lucas & of sd. Lucas together with the residue by sd. Molesworth, it being due sd. Lucas for trans. of 8 pers: Roger Lucas, Jone Lucas, William North, Isaac Hobbs, James Arenden, Edward Salter, Marg. Cane, Elinor Thorowgd. (Thorowgood.)

RICHARD HANSFORD, 22 Dec. 1651, p. 340. In Chickyack, Charles River Co. Abutting upon a branch of Capt. West's Cr. Wly., bounded on N. side with the land of the Widdowe Downe, & on the S. side with the land of Thomas Weston. Containing in breadth 75½ po. & extending S. 200 po. Trans. of 2 pers: John Hansford, Eliza. Hansford.

ROBT. BRADSHAW, 400 acs. Northumberland Co., 18 Oct. 1651, p. 341. Abutting N. E. upon Mattapony Riv., & S. E. upon land of John Bennett. Trans. of 8 pers: Nicolas Brown, his wife, Kath. Browne, Robt. Peirce, Elizabeth Sanders, Ellinor Mathews, Richd. Steven, Richd. Sharpe.

LANCASTER LOVETT, 200 acs. in Linhaven Parish, Lower Norf. Co., 21 Oct. 1651, p. 341. Beg. at a marsh joyneing upon his former land, running by Bennett Cr., South to corner tree of Halls Land, etc. Trans. of 4 pers: James Flaharty, Sara Thompson, John Kirke, Garratt Barry.

ABRAHAM MOONE, & THOMAS GRIFFIN, 1400 acs. Lancaster Co., 16

Sept. 1651, p. 341. Upon S. side of Rappa. Riv., opposite to late land of Capt. Ralph Wormeley, dec'd, beg. on the S. side of a branch of Peanketank & N. N. W. upon Nymcock Cr. Trans. of 28 pers: James North, Jacob Gunter, Naul (or Paul) Fringworth, Samll. Hand, Fra. Sym. Tho. Scape, Christoph. Eley, Samll. Mugg, James Brock, Phill. Tennian, Edward Dawber, Grigo. Pewer (or Peaver), Tho. Reymor, Dorcas Moore, Richard Chandler, Lodwick Carmew, Henry Cooke, John Mary, Francis Death, Cuthbert Chumer, Robt. Belmom, Grace Sarah, Marg. Hunt. Note: "The Remayner being by assignmt. from William Hoccaday of soe much rights due to him by Vertue of a Patent of Land granted him and regranted to the King of Chickyake."

THOMAS KEELING, 700 acs. in Linhaven Parish, Low. Norf. Co., 25 Oct. 1651, p. 342. Beg. on Oliver Van Hicks Cr., towards the head of the maine branch of Linhaven river. Trans. of 14 pers: James Lincey, Henry Bond, Robt. Sorrell, Fra. Seere, Eliza. Billings, Jane Latham, Ann White, Edward Nicholson, John Davis, John Moby, John Potter, John Read, Bridgett Hampson, Nich. Bray.

JOHN MARTIN & LANCASTER LOVETT, 600 acs. in Linhaven Parish, Low. Norf. Co., 21 Oct. 1651, p. 343. Beg. at a Piny Point at the mouth of the Eastern branch which is at the head of Bennets Cr. Trans. of 12 pers: Thomas Moore, Luke Levereman, James Stuard, Eliza. Brooker, John Bonering, Tho. Boxford, Job. Chandler, Alex. Symcocks, Danil. Gordan, Arch. Wahop, Rose Spring, Hum. Twilly. Note: "These six last was assigned by Mr. Job. Chandler."

JOHN THOMAS, 450 acs. Gloster Co., 6 Nov. 1651, p. 343. Upon W. N. W. side of Poropotank Cr., about 3 mi. up the same, along the Cr. side opposite to land of Mr. Nicho. Jernew. Trans. of 9 pers: Edward Hide, Kath. Thomas, James Thomas, John Richards, George Locke, Wm. Peale, Abigale Longdale, John Brocas, Grace Musgrove.

MAJOR WILLIAM BELLEW, 406 acs. Henrico Co., 1 Oct. 1651, p. 344. On the N. side of Appomattock Riv. neare the falls, amongst Mr. Ridleys land. Trans. of 8 pers.\*

CAPT. GEORGE READ, 600 acs. Lancaster Co., 22 Oct. 1651, p. 344. Upon the N. side of Peanketank Riv., beg. at the mouth of a small creek which divides this from the land of Perrigrins Bland, W. S. W. along sd. river to marked trees on the W. side of a small marsh dividing this & the Gleab land. Trans. of 12 pers: ~~James Nicoll, Marleau, Mrs. Jane Marleau, Eliza Marleau, Jane Bartlett, George Brookes, Eliza. Sharples, Robt. Browne, Robt. Ashly, John Felton, Wm. Gallipin, John Booth, 1 Negro.~~ Note: "These by assignment from ~~CAPT. NICH. MARLEAU~~ (The name ~~Marleau~~ should undoubtedly be ~~Marleau~~)." *MR*

JOHN KING, 200 acs. Gloster Co., 10 Oct. 1651, p. 345. Upon the N. W. side of Poropotank Cr. & upon the N. W. side & towards the head of Bennets Cr., extending E. by N. along a small swamp leading along upon the land of Thomas Litchman & John Bennett. Trans. of 4 pers: Ailce Kelley, Welts (or Wells) Mander, Francis Williams, James Town.

JAMES THELABALL, 380 acs. in Linhaven Parish, Low. Norf. Co., 15 Oct. 1651, p. 345. Adj. to a place called Woolfs Neck, beg. at ~~Henry Hawkins his Easterly Marked tree~~, etc., W. S. W. &c. Trans. 8 pers: John Aris, Robert Winter, Willm. Armiger, Alexander Masse, Barah Pincher, John Glover, Ann Neale, John Melleger, Antho. Wilkinson, Alex. Mause. Note: Two last due for.

JOHN SENIOR, 1200 acs. on N. side Peanketank Riv., beg. at Mattrums Cr., along the Westernmost branch thereof N. by E., thence E. by S. towards the Gleab Land Cr. Trans. 24 pers.\* 13 Oct. 1651, p. 346. The rights being assigned unto sd. Senior by George Hardy & Thomas Wombwell & inserted under a patent granted them 3 July 1648 &

by them relinquished and taken up as new rights, their patent being in Ut Vid fol. 89. Test: The following names appear in the record: Mary Glass, John Taylor.

GILES LAWRENCE & JOHN TURNER, 200 acs. Nansemond Co., 6 Nov. 1651, p. 346. Lyeing on the Wwd. side of the maine head branch of Chuckatuck Riv. Trans. of 4 pers: Benja. Hill, Oliver Sharpe, Giles Lawrence, Joane Bates.

CHRISTOPHER BURROUGHS, 354 acs. in Linhaven Parish, Low. Norf. Co., 7 Nov. 1651, p. 347. Beg. on his land neare a marsh, running N. E. towards land of Thomas Davis, N. W. Nly. to land of Mary Googins, and W. Sly. to land of Mr. Thomas Lambert. Trans. of 7 pers: John Hungerton, Ferd Fantres, Richd. Castleford, Henry Halsteed, Mary Tyler, John Townsend, Elizabeth Chuchett.

SAME. 150 acs. 7 Nov. 1651, p. 347. Same parish & county. Bounded on the N. with Adam Thorogoods Timber Necke, beg. near a branch runing W. by sd. Thorogoods land, thence S. & E. Trans. 3 pers: Thomas Lowton. Other names not given.

ROWLAND MORGAN, 100 acs. Linhaven Parish, (Low. Norf. Co.) in the Dam. Neck, 8 Nov. 1651, p. 348. Bounded on the Western side with land of Nathaniell Hayes, on S. side with the Beaver Dam, & thence runing N. E. by E. etc. Trans. of 2 pers: Henry Merritt, Mary Roggers.

THOMAS WILSFORD, Gent., 210 acs. lying upon a creek now called Perrys Cr., beg. thereon & runing N. E. to the head of the branch parting this from the land now in possession of Richard White, Carpenter. Due by purchase of Hugh Lee, Overseer of the Orphts. of Jane Perty, dec'd. & also for trans. of 5 pers: John Brown, Jacob Napleton, Isaac Harrison, Thomas Rulford, Joseph Calfe. 10 Nov. 1649, p. 348.

WILLIAM PARRY, 550 acs. Northumberland Co., 11 Nov. 1651, p. 349.

*Howe  
Neale*

beth Kelly, Thomas Goldcock, James Willis, Thomas Parce, Saml. Parry, Thomas Wagett, Anthony Hine (or Hive), Robert Young, Humph. — Dan.

— Note: "200 acs. of these rights was formerly taken up by John Hawkins and instead thereof is —"

**GERVASE DODSON**, 1,300 acs. Northumberland Co., 14 May 1653, p. 82. Bounding S. upon the western branch of Potomeck & E. upon land of John Jenkin. Trans. of 26 pers: Anne George, Thomas Bacon, Alex. Blackhan, Kath. Walbeck, Kath. Lee, Mary Harman, Cicily White, Walter Stuart, Andrew Hare, Mary Hardy, Jno. Redchester, Ruth Neale, Richard Stuble, Susan Jones, Thomas Catchnett, Honor. Dureing, Susan Keene (or Kleene.)

**MR. THOMAS STAMPE** (appears to have been first written John), 3 score & 10 acs., being an Island heretofore called Phillips his Island, on the W. side of Chicohamony Riv., butting N. on Phillips Bay, E. on certain drown'd marshes lying between the Island & sd. River, S. on a great tract of marsh & creekes & W. on a slip of marsh sepe- rating the sd. peninsula or island from the high land then untaken up. Formerly granted unto Thomas Dunington 20 Sept. 1647 & purchased by sd. Stampe & renewed by order of Govr. & Council, bearing date with these presents. 8 July 1653, p. 82.

**EDMOND KEMP, GEO. CORT- LOUGH & JOHN MERADITH**, 900 acs. Lancaster Co., 25 Nov. 1653, p. 83. Upon N. side of Rappa. Riv., bounded upon S. side of an eastern branch of Corotoman Riv., beg. upon a poynt upon the Easternmost side dividing this & land of William Clapham, Senr. Trans. of 18 pers: James Johnson, William Jones, John Williams, Richard Willott, William House, Jane Macklitt, John Lynar, Francis Cole, Edmond Kemp, William Leigh, Charles Waldgrave, Edward Walgrave, Edward Kempe, Roury mac-Roury, Daniel a Scott, John Wright, William Hadenhead, Mary Payton.

**THOMAS PAYNE**, 200 acs. on S. side of Rappa. Riv., 1 Aug. 1653, p. 83. Adj. patent taken up by Ro. Eyres

& running towards land of Mr. Richard Bennett. Trans. of 4 pers.\*

**MARY PELLOE (BELLOE)**, 1,000 acs. On N. side of Charles Riv. in Poropotank Cr., running up sd. Cr. N. E. thence E. S. E. joyneing part on the way to Capt. Wormeleys. 8 Oct. 1653, p. 84. Formerly granted to Capt. William Leigh, 1 Aug. 1642 & ordered to be renewed & patented in the name of sd. Mary Belloe, being the daughter & heir of sd. Leigh.

**ASHWELL BATTEN**, 750 acs. Gloucester Co., 13 Oct. 1653, p. 84. On both sides of Cheeskake path leading towards Mattapony Riv & between Pope- tyke & Araykaco branches, beg. from Leo. Chamberlaines W. S. W. line & running S. S. E., thence E. N. E. & c. 100 acs. by virtue of a patent formerly granted unto his predecessor in James City Co. & by sd. Ashwell relinquished, & c. 650 acs. for trans. of 13 pers.\*

**MARTIN COALE**, 400 acs. North- umberland Co., 5 Oct. 1653, p. 85. Abutting Sly. upon Wicocomico Riv., Ely. upon land of George Heale. Trans. of 8 pers: John Essex, his wife, Thomas Swaine, his wife.

**THOMAS HARDING**, 740 acs. Low. Norf. Co., 20 Oct. 1653, p. 85. Part lying on Nwd. side of Broad Cr., a branch of the Ewd. branch of Eliz. Riv., beg. at a marked white oake standing by the Valley side & running for length N. E. by N. & c., and 640 acs. the residue beginning at a great markt pine by a branch side, running into the Broad Cr., thence running N. N. W. & c. 100 acs. granted unto John Bolton 11 Sept. 1648 & assigned unto sd. Harding, & 640 acs. granted sd. Harding 22 Feby. 1652.

**MAJOR JOHN CARTER**, 300 acs. on the N. side of Rappa. Riv., 13 Sept. 1652, p. 86. Beg. for breadth on the W. side of the land of sd. Carter & running along the main river side, & for length running a mile into the woods. Trans. of 6 pers.\*

**EVAN DAVIS & HENRY NICHOLLS**, 542 acs. Lancaster Co., 19

Oct. 1653, p. 86. Upon S. side of Rappa. Riv. & upon the S. E. side of a S. W. branch of Sunderland Cr., beg. near the sd. branch, extending S. E. to land of Richard White & John Welsh, Ass. (assignees) of John Pedro & Evan Davis, Ass. of Edward Boswell, from thence S. W. & c. 300 acs. granted unto Dennis Conniers & Evan Davis 12 Feb. 1651, which sd. Conniers assigned to sd. Davis & Nicholls his right thereof, reserving for himself 100 acs., & 242 acs. due for trans. of 5 pers: Nicho. Chandler, Jeffry Williamson, Grace Tompson, Alexander Graves. Note: 42 acs. the overplush in John Meredith 10 Oct. 1652.

**NICHOLAS MERIWETHER**, 300 acs. Lancaster Co., 4 July 1653, p. 87. Upon S. E. side of Corotoman Riv. to- wards the head, bounded S. W. upon a branch dividing this from land of Mr. Edwynn Connaway. Trans. of 6 pers: Thomas Mannor, Thomas Webster, Elizabeth Phillips. Mary John & Mary by purchase.

**WILLIAM THOMAS**, 400 acs. Northumberland Co., 19 Oct. 1653, p. 87. Upon S. side of great Wicocomico Riv., bounded on S. E. side with Fish- ing Cr., N. W. upon a branch of the river & N. E. upon the river opposite land surveyed for Thomas Saffall. Trans. of 8 pers: Mary Boone, John Newton, Richard Groves, Thomas Daniell, Mary Light, Anne Slaughter, Michael Inges, Phillip Beadle.

**MAJOR JOHN CARTER**, 1600 acs. Lancaster Co., 19 Oct. 1653, p. 88. Upon N. side of Rappa. Riv., bounding upon the S. E. with Slaughters Cr. alias Johns Cr., along the river N. W. to the mouth & E. S. E. side of Corotoman Riv. & c. 1300 acs. granted him by patent 25 Mar. 1642 & confirmed 3 May 1652 & resurveyed 9 Oct. 1652; & 300 acs. by patent 13 Sept. 1652.

**WILLIAM BLACKKEY**, 100 acs. up- on a branch of little Queens Cr., 23 Apr. 1653, p. 88. Trans. of 2 pers: Robert Speare, John Young.

**WILLIAM COX**, 312 acs. in Yorke Riv. behind land of Mr. Vause. 23

Apr. 1653, p. 89. Trans. of 7 pers: Richard Thorpe (or Thrope), Henry Greene, John Drinkwater, John Shelly, John Kerton, Mary Toprell, Katherine White.

**BENJAMIN BRASSEUR**, 300 acs. at the head of Indian Cr., a branch of the Western br. of Nanseemun Riv., joyning land of Mr. John Parrett (altered—may be Garrett). 12 Apr. 1653, p. 89. Trans. of 6 pers: Charles Drurey, Richard Bateman, Mary Richford, Humph. Evan, Hugh Edwards, John Harris.

**MR. WILLIAM HOCADAY**, 1000 acs. Yorke Co., 14 Apr. 1653, p. 89. Near the head of Ware Creek, N. W. by N. upon a former devtd. & N. W. by N. towards Waraney Cr. Trans. of 20 pers: Alexander Watson, Wm. Mackgahye, Andrew Sharpe, Jane John- son, Randall —, Isabell Grace, Mary Reeise (?), Tomasin Madero (or Maders), Mary Graham, James —, Edward Hodge, Richard Gillman, Willm. Moline, Fra. Peppett, Richard Jones, Michael Barrow, Richard Moore, Joane Rivers, Ja. Nicholson, Wm. Gowin. Renewed 20 Nov. 1654.

**WILLIAM LEECH**, 300 acs. Lan- caster Co., last of March 1653, p. 90. Upon N. side of Peanketank Riv. about a mile above Cheskyacke & Rappa- hanock path, bounded S. upon the river against a small island & c. Trans. of 6 pers: James Rice, William Jones, John Report, James Price, William Browne, John Remorts.

**JOHN ROBINSON**, 300 acs. Lan- caster Co., p. 90. Upon N. side of Rappa. Riv. against land of Col. Bur- bage. (Record incomplete). The fol- lowing names appear: Richard Lambert, James Lewis, Jane Lewis, Will —, Elias —.

**MR. JOHN SHEPPERD** (1,000) acs. Northumberland Co., 6 May 1652, p. 91. Upon N. W. side & near the mouth of a swamp upon the head of Jernews Cr. dividing this from land of John Powell (altered) & extending along land of Nicho. Jernew & William Hoc-

*Groves  
Howkins*

A  
B  
S  
T  
R  
A  
C  
T

Family Hawkins Individual Rebecca

Today's date:

Subject: unlawful cohabitation

  /  /  

Title or Source: Cecil Co. Anglican Church Records

Author: Peder Pub: \_\_\_\_\_ Date: \_\_\_\_\_

Book \_\_\_\_\_ Page 81 Location Sew Call No.: \_\_\_\_\_

Abstract: Unlawful cohabitations St. Mary's Ann's Parish from Vestry proceedings 1794-1776 Jacob Johnson and Rebecca Hawkins were cited Sept 1766.

Continued on Reverse side? YES \_\_\_ NO \_\_\_

I  
N  
F  
O  
R  
M  
A  
T  
I  
O  
N

OTHER REFERENCES/SOURCES

\_\_\_\_\_  
\_\_\_\_\_  
\_\_\_\_\_  
\_\_\_\_\_  
\_\_\_\_\_  
\_\_\_\_\_  
\_\_\_\_\_  
\_\_\_\_\_  
\_\_\_\_\_  
\_\_\_\_\_  
\_\_\_\_\_

Today's date:

  /  /  

ACTION TAKEN

CHART UPDATE: \_\_\_\_\_

F/G UPDATE: \_\_\_\_\_

NARR. UPDATE: \_\_\_\_\_

PHOTOCOPY MADE? YES \_\_\_ NO \_\_\_

Action I need to take:  
\_\_\_\_\_  
\_\_\_\_\_  
\_\_\_\_\_  
\_\_\_\_\_  
\_\_\_\_\_

BIBLIOGRAPHY WORK SHEET

Family/Subject: Hawkins Short Title: Early Anglican

Author: Henry C. Reden Jr. Title: Early Anglican

Church Records of Cecil Co.

Publication: \_\_\_\_\_ Vol: \_\_\_\_\_ Iss: \_\_\_\_\_

Publisher: \_\_\_\_\_ At: \_\_\_\_\_

Date: \_\_\_\_\_ Call No.: \_\_\_\_\_

Where Found: How PAGE: \_\_\_\_\_

=====  
Family/Subject: \_\_\_\_\_ Short Title: \_\_\_\_\_

Author: \_\_\_\_\_ Title: \_\_\_\_\_

Publication: \_\_\_\_\_ Vol: \_\_\_\_\_ Iss: \_\_\_\_\_

Publisher: \_\_\_\_\_ At: \_\_\_\_\_

Date: \_\_\_\_\_ Call No.: \_\_\_\_\_

Where Found: \_\_\_\_\_ PAGE: \_\_\_\_\_

=====  
Family/Subject: \_\_\_\_\_ Short Title: \_\_\_\_\_

Author: \_\_\_\_\_ Title: \_\_\_\_\_

Publication: \_\_\_\_\_ Vol: \_\_\_\_\_ Iss: \_\_\_\_\_

Publisher: \_\_\_\_\_ At: \_\_\_\_\_

Date: \_\_\_\_\_ Call No.: \_\_\_\_\_

Where Found: \_\_\_\_\_ PAGE: \_\_\_\_\_



00196 2236

MAR 1982  
AUG 06 1987

WILLIS  
DALE  
HAWKINS

# THE EARLY SETTLERS OF MARYLAND

An Index to Names of Immigrants Compiled from  
Records of Land Patents, 1633-1680, in the  
Hall of Records, Annapolis, Maryland

Edited, With an Introduction  
BY GUST SKORDAS  
Assistant Archivist State of Maryland

and

A Foreword By  
DR. MORRIS L. RADOFF  
Archivist and Records Administrator  
State of Maryland

BALTIMORE  
GENEALOGICAL PUBLISHING COMPANY

1968  
PUBLIC LIBRARY  
BIRMINGHAM, ALA.

1633  
 1634  
 1635  
 1636  
 1637  
 1638  
 1639  
 1640  
 1641  
 1642  
 1643  
 1644  
 1645  
 1646  
 1647  
 1648  
 1649  
 1650  
 1651  
 1652  
 1653  
 1654  
 1655  
 1656  
 1657  
 1658  
 1659  
 1660  
 1661  
 1662  
 1663  
 1664  
 1665  
 1666  
 1667  
 1668  
 1669  
 1670  
 1671  
 1672  
 1673  
 1674  
 1675  
 1676  
 1677  
 1678  
 1679  
 1680

Entries of proofs of rights to land and warrants granted to persons who transported themselves or other persons to settle in Maryland. Recorded in Patents Liber W.C. No. 2, folio 65.



NAME	Liber	Folio	REMARKS
Dagger, Peter	9	33	Transported 1660-5.
Dakins, John (Thomas ?)	WC2	53	Service 1679. Of St. Mary's Co.
Dakins, John	2	253	Transported 1679.
Dalarne, Thomas	5	247	" 1662.
Dalby, Ann	15	322	" 1675.
Dale, David	16	168	" 1671. Son of David, of Somerset Co.
Dale, Elizabeth	9	269	Transported 1665.
Dale, John	12	391	" 1669.
Dale, John	13	64	" 1668.
Dale, Mary	6	183	" 1663.
Dale, Rachel	9	269	" 1665.
Dale, Thomas	17	605	Immigrated 1667, with Mary, his wife, and Thomas, his son.
Daley, Bryan	6	36	Immigrated 1663, and married the widow of Nicholas Keeling.
Dalle, Henry	8	43	Transported 1665.
Dalle, Thomas	WC2	199	" 1680.
Dalle, William	8	43	" 1665.
Dallen, William	WC2	73	" 1678.
Dalley, Bryan	4	14	" 1659. Servant.
Dalley, Daniel	20	184	" from Ireland 1678.
Dalley, David	9	269	Immigrated 1665.
Dallimore, Obediah	9	435	Transported 1666.
Dallimore, Peter	9	435	" 1666.
Dallimore, Robert	9	435	Immigrated 1664 in the ship, "Agreement", Christ. Borkett, Com. Of England.
Dallimore, Robert, Jr.	9	435	Transported 1666.
Dallimore, Sarah	9	435	" 1666. Wife of Robert.
Dally, Joane	WC2	128	" 1679.
Dallye, John	WC2	380	" 1675-80. Servant.
Dalton, Elan	15	553	" 1678.
Dalton, Elinor	WC2	56	" 1679.
Dalton, John	15	522	Immigrated 1678. Of St. Mary's Co.
Dalton, Nathaniel	10	498	Transported 1667.
Dalton, Richard	15	446	" 1677.
Dalton, Robert	15	566	" 1678.
Dalton, Stephen	15	553	" 1678.
Daly, Laughlin	15	553	" 1678.
Damarell, John (als. Demall).	Q	202	His widow and adm'x, married James Mulliken prior to 1658.
Dame, Thomas	7	135	Transported 1664.
Damer, Thomas	17	578	Of St. Mary's Co. Service 1673.
Damerill, John	12	506	Immigrated 1669.
Damghton, Mary	2	605	Transported about 1637-8. Servant.
Dammes, John	17	510	" 1673.
Damoras, Thomas	12	210	" 1665.
Dance, Abraham	11	552	" 1668.
Dancy, Thomas	16	168	" 1670.
Danderdell, William	9	50	" 1665.

NAME	Liber	Folio	REMARKS
Dands, Evan	18	84	Transported 1674.
Danell, James	WC2	112	" 1679.
Dangerfield, Edward	9	326	" 1666.
Dangerfield, John	7	464	" 1663.
Dangerfield, Rose	12	415	" 1669.
Daniel, Ann	18	331	" 1674.
Daniel, Clance	4	576	" 1661.
Daniel, Edward	15	553	" 1678.
Daniel, Isaac	6	217	" 1663. (12, fol. 515).
Daniel, Leonard	4	58	" 1659. (17, fol. 42).
Daniel, Margaret	WC2	333	Daughter and heiress of Morrice.
Daniel, Mariana	WC2	333	Widow of Morrice 1680.
Daniel, Morrice	12	504	Service 1669.
Daniel, Morrice	WC2	332,333	Order issuing warrant to heirs 1680.
Daniel, Nathaniel	15	503	Transported 1678.
Daniel, Owen	WC2	82	" 1679.
Daniel, Richard	15	418	" 1677.
Daniel, Rose	17	531	" 1673.
Daniel, Thomas	13	1	" 1669.
Daniel, Thomas	17	331	" from Virginia 1672.
Daniel, Thomas	15	533	" 1678.
Daniel, William	11	318	" 1668.
Daniel, William	5	254	" 1658-63.
Daniell, William	WC2	321	Service 1680.
Daniell, Constant	9	48	Transported 1665. (17, fol. 332; 11, fol. 202).
Daniell, Elizabeth	15	569	Transported 1678.
Daniell, John	9	44	" 1659.
Daniell, John	18	80	" 1674.
Daniell, Margaret	11	546	" 1668.
Daniell, Margery	15	446	" 1677.
Daniell, Mark	9	216	" 1665.
Daniells, Nicholas	8	131	" 1664.
Danielson, Daniel	11	537	" 1668.
Danielson, John	16	99	" 1670.
Danielson, William	WC2	406	" 1677.
Dannard, Katherine	12	270	Immigrated 1668.
Dansel, Phillis	15	322	Transported 1674.
Dansy, John	15	422	Service 1677.
Dansick, Charles	6	126	Transported 1659.
Dansicke, John	6	170	" 1657.
Dant, Thomas	18	131	Of St. Mary's Co. Service 1674.
Dant, Thomas	WC2	159	Of St. Mary's Co. Service 1680.
Dante, Thomas	12	391	Transported 1669.
Daphlet, Alice	16	94	" 1670.
Dapper, Lewis	10	272	" 1666.
Darbury, Edward	4	560	" 1661.
Darby, James	7	87	" 1654.
Darby, John	7	491	" 1664.
Darby, John	16	112	Of Talbot Co. Immigrated 1671.

NAME	Liber	Folio	REMARKS
Banks, in Dec. 1652. (ABH, fol. 314).			
Hatton, Margaret	2	613	Transported 1649. Sister-in-law of Thomas Hatton, Widow.
Hatton, Mary	ABH	422	Transported 1649. Daughter of Margaret. (2, fol. 613).
Hatton, Mary	7	79	Transported 1664.
Hatton, Mary	12	549	" 1670.
Hatton, Richard	ABH	422	" 1649. Son of Margaret. Living in 1663. (2, fol. 613; 5, fol. 257; 19, fol. 375).
Hatton, Robert	16	115	Transported 1671.
Hatton, Robert	2	613	" 1648. Son of Thomas.
Hatton, Samuel	17	483	Immigrated 1667. Of Talbot Co.
Hatton, Sarah	11	374	Transported 1668.
Hatton, Sarah	16	115	" 1671.
Hatton, Thomas	ABH	431	Son of Thomas and Margaret. Born March 14, 1642.
Hatton, Thomas	ABH	123	Secretary of Maryland. Transported himself, his wife, Robert and Thomas, his sons, and Patrick Forest and George Beckwith, his servants, 1648. A Protestant. (ABH, 433). Gifts to his sons, Robert and Thomas, and his nephews, Wm. and Richard. (ABH, fol. 430; 7, fol. 608; 2, fol. 612-613).
Hatton, Thomas, Jr.	2	613	Transported 1648.
Hatton, William	ABH	422	" 1649. Son of Margaret. (2, fol. 613).
Haughlin, William	15	600	Transported 1678.
Haughton, Eleanor	18	14	" 1674.
Haughton, George	6	97	" 1660.
Haughton, Martha	18	84	" 1674.
Haughton, Thomas	WC2	199	" 1680.
Haukes, Richard	17	599	Service 1673. Of Kent Co.
Haukins, John	15	369	Transported 1676.
Haukshaw, Robert	15	369	Service 1675.
Haukson, Charles	15	531	Transported 1678.
Hauser, William	17	424	" 1673.
Hautschar, Thomas	4	533	" 1659.
Haver, Elizabeth	18	174	" 1674.
Haw, Abinadab	16	308	" from Virginia 1671.
Child of Mary, wife of John Oakey, of Somerset Co.			
Haward, Mathew	4	68	Transported prior to 1659.
Hawes, Joshua	15	568	" 1679.
Hawes, William	Q	430	" 1658.
Hawford, John	18	91	Immigrated 1674 with Elizabeth, his wife. Of St. Mary's County.
Hawker, Patience	6	31	Transported 1659. Widow of Henry Needham.
Hawker, Thomas	4	14	Transported 1659. Servant.
Hawkes, John	15	433	" 1677.
Hawkes, Thomas	8	484	" 1665.
Hawkins, Catherine	5	242	" 1662.
Hawkins, Daniel	6	98	Of New England. Mariner. Acquired land in Maryland 1663.

GUST SKORDAS

The Early Settlers of Maryland 1968 Belt. New. Sub. 217 Co

NAME	Liber	Folio	REMARKS
Hawkins, Eleanor	9	307	Transported 1666. Wife of Henry.
Hawkins, Henry	9	307	Immigrated 1666.
Hawkins, John	ABH	316	" 1651. Of New England. Mariner.
Hawkins, John	Q	435	Transported 1658.
Hawkins, John	9	307	" 1666. Son of Henry.
Hawkins, John	18	166	" 1674.
Hawkins, John	15	356	" 1676.
Hawkins, John	15	448,553	" 1677.
Hawkins, John	WC2	108	" 1679.
Hawkins, Katherine	4	622	" 1661.
Hawkins, Margaret	11	496	" 1668.
Hawkins, Mary	6	97	" 1660.
Hawkins, Philip	6	347	" 1663.
Hawkins, Richard	WC2	410	Service 1681. Of St. Mary's Co.
Hawkins, Robert	6	217	Transported 1663.
Hawkins, Robert	8	202	" 1664.
Hawkins, Robert	WC2	129	" 1679.
Hawkins, Thomas	12	584	" 1670.
Hawkins, William	ABH	100	" 1640 with wife.
Hawkins, William	1	124	Immigrated 1640 with wife.
Hawkins, William	ABH	150	Transported 1648. Servant.
Hawks, Richard	12	285	" 1668. Servant.
Hawle, Elizabeth	5	181	" 1661.
Hawley, Giles	WC2	50,57	" 1679.
Hawley, James	7	471	Of Virginia. Acquired land in Md. 1664.
Haws, Castine	10	598	Immigrated 1667.
Haws, Rowland	10	598	Transported 1667.
Hawsworth, John	18	84	" 1674.
Hawt, Ann	7	551	" 1664. Servant.
Hay, Andrew	Q	199	" 1651.
Hay, Arthur	ABH	60	Immigrated 1642.
Hay, Charles	17	411	Transported 1673. Service 1674. (18, fol. 109).
Hay, James	18	15,331	Transported 1673.
Hay, Thomas	6	299	" 1664.
Hay, Walter	12	190	" 1668.
Haydon, Thomas	12	282	Immigrated 1668.
Hayes, Alice	15	353	Transported 1674. (18, fol. 280).
Hayes, Bartholomew	16	135	" 1671. Service 1677. (15, fol. 563).
Hayes, Charles	18	279	Transported 1675.
Hayes, Dorothy	4	70,549	" 1659. Servant.
Hayes, George	18	295	" 1667. Of Talbot Co.
Hayes, George	13	114	" 1668.
Hayes, James	4	555	" 1661.
Hayes, John	4	53	" 1659.
Hayes, John	15	446,454	" 1677.
Hayes, Mary	15	514	" 1677.
Hayes, Richard	15	376	" 1676.

*GUST SKORDAS*

NAME	Liber	Folio	REMARKS
Walley, John	8	19	Transported 1665. Son of Thomas.
Walley, Margaret	8	19	" 1665. Daughter of Thomas.
Walley, Rachel	8	19	Transported 1665. Daughter of Thomas.
Walley, Thomas	WC2	17,99	Transported 1679. Servant.
Wallingford, Thomas	16	71	" 1670.
Wallis, Abraham	6	36	" 1663. (8, fol. 410).
Wallis, Alexander	18	152	" 1674.
Wallis, Annis	ABH	356	" 1648. Servant.
Wallis, Catherine	5	56	" 1660.
Wallis, Christopher	6	294	" 1664.
Wallis, Hugh	18	167	" 1674.
Wallis, Joane	18	137	" 1674.
Wallis, Joane	WC2	301,302	Service 1680.
Wallis, Katherine	5	253	Transported 1663.
Wallis, Mary	18	137	" 1674.
Wallis, Richard	15	353	" 1676.
Wallis, Richard	15	446	" 1677.
Wallis, Thomas	16	507	" 1672.
Wallis, William	11	581	" 1668.
Wallis, William	18	152	" 1674.
Walls, John	15	445	" 1678.
Wallston, John	18	305	Immigrated 1675. Of Baltimore Co.
Walton, Thomas	5	66	Transported 1662.
Wally, Piers	WC2	128	" 1679.
Wally, Thomas	8	19	Immigrated 1665. (See Valley).
Walmer, William	15	543	" 1673.
Walmesley, Mary	Q	453	Transported 1658.
Walraven, Mathias, G. V. A.	17	573	Immigrated 1673. Of St. Mary's Co.
Walson, William	15	390	Transported 1675.
Walstore, William	11	264	Immigrated 1667. Of St. Mary's Co.
Walter, Anne	WC2	118	Transported 1679. Daughter of Thomas.
Walter, Christopher	4	29	Transported 1659. Servant.
Walter, Emanuel	13	114	" 1671.
Walter, John	2	347	" 1642. Servant.
Walter, Richard	15	370	" 1676.
Walter, Roger	ABH	60	" 1635. (1, fol. 26).
Walter, Samuel	18	178	Service 1674. Of Charles Co.
Walter, Thomas	18	128	Transported 1674.
Walter, Thomas, Jr.	WC2	118	" 1679.
Walter, Thomas, Sr.	WC2	118	Immigrated 1679 with wife and two children. Of Somerset County.
Walter, William	17	383	Transported 1672.
Walterlin, Walter	1	26	" 1635.
Walterlin, Walter	ABH	37,60	" 1635-41. Servant.
Walters, Andrew	6	172	" 1663.
Walters, Diana	14	347	" 1671.
Walters, Hester	14	347	" 1671.

*The Early Settlers of Md. Gen. Kuhl. Co. Belt 1968*

NAME	Liber	Folio	REMARKS
Walters, Humphrey	4	551	Transported 1661.
Walters, James	15	445	" 1678.
Walters, John	9	460	" 1662.
Walters, John	12	190	" 1668.
Walters, John	14	347	Immigrated 1671. Of Charles Co.
Walters, Peter	6	129	Transported 1651.
Walters, Phoebe	14	347	" 1671.
Walters, Thomas	15	446	" 1677.
Walters, William	5	74	Of Accomack, Virginia. Acquired land in Maryland, 1662.
Walterworth, Ann	15	378	Transported 1674.
Waltham, John	ABH	6	Immigrated 1647.
Walton, Eleanor	4	555	Transported 1661. Wife of John.
Walton, Francis	ABH	151	" 1649-50. Servant. (Q, fol. 259).
Walton, Jane	4	555	Transported 1661.
Walton, John	5	305	Immigrated 1649.
Walton, John	WC2	21	Transported 1679.
Walton, John	ABH	377	" 1653. Servant.
Walton, John	4	555	Immigrated 1661.
Walton, John	16	85	Transported 1670.
Walton, Rebecca	15	318	" 1675. Wife of William.
Walton, Roger	17	416	" 1673.
Walton, Thomas	Q	183,208	" 1655.
Walton, Thomas	5	123	" 1662.
Walton, William	15	318	Immigrated from Virginia 1675.
Waltonne, Mary	12	215	Transported 1668-9.
Wamsley, John	12	280	" 1668. Servant.
Wamsley, Thomas	10	598	Immigrated 1667.
Wancklen, John	9	100	Transported 1665.
Wanckling, Jane	7	83	" 1664.
Wanfield, Elizabeth	5	207	" 1662.
Wanham, Giles	9	313	" 1665.
Wanis, Thomas	7	154	" 1663.
Wanlas, James	15	442	" 1677.
Wanles, Richard	9	451	" 1666.
Waples, Frances	15	532	" 1678. Wife of Peter.
Waples, Peter	15	532	Immigrated from Virginia 1678. Of Somerset Co. Cordwainer.
Wapshot, Jane	18	174	Transported 1674.
Wapshott, Thomas	17	600	Immigrated 1672, with Jané, his wife.
War, Thomas	2	340	Immigrated 1648 with wife and two children.
Warbrooke, John	WC2	309	Transported 1678.
Warburton, Cassandra	17	411	" 1673. (18, fol. 285).
Warburton, Mary	15	446	" 1677.
Ward, Alicia	Q	69	" 1658.
Ward, Andrew	11	525	Immigrated 1668.
Ward, Ann	5	218	Transported 1662.
Ward, Ann	15	317	" 1674.

## AGE/IDENTIFI ( ) DN WORKSHEET

PAGE	STATE	COUNTY	FAMILY NAME					
INDIVIDUAL WIFE	ID	BORN DATE	MARRIED YEAR	TO YEAR	TO YEAR	DIED YEAR	FATHER YOB ST YOD	MOTHER YOB ST YOD
Oyston 20		1737	Top List					
Robert Jr 13		1	Slave 1/2	1737				
+ Robert Jr 35								
Thos. 13			Top List	1737				
29			Levy Papers	1737				
32			1739	Levy Allow.				
54			Mortgage on Deer (Deer) Creek Betchtown Goodluck					
Widow 11			2 Slaves	Balt Co	Top List	1737		
Wm 1			1692	Top List	Balt. Co.			
7			1694	" "	"			
10			1695	Tithables	on So. side of Potzysco 100.			
Wm Jr 10			1695	"	"	1	1	1

*Hawkins*

Register



NOV 8 '35

OF

# Maryland's Heraldic Families

---

PERIOD FROM

1634--March 25th to March 25th--1935

---

Tercentenary of the Founding of Maryland

---

By ALICE NORRIS PARRAN  
Author and Editor

---

The Tercentenary Edition is Sponsored

BY THE

Southern Maryland Society Colonial Dames

Founder and President, Mrs. Francis J. Parran.

- (Memb. of the Md. Tercentenary Commission of Md.)
- (Memb. of the Md. Historical Society and the Genealogical Dept.)
- (First State Registrar of Md. State D. A. R.)
- (Present Historian of the Baltimore Chapter D. A. R.)
- (Former Historian of the Baltimore Chapter, U. D. C. and also  
Former Md. State Director of the Children of the U. D. C.)
- (Life Memb. of The American International Academy, Heraldry Section).
- (Md. State Registrar, of the Nat. Soc. Daus. War of 1812.)
- (Memb. of The Women's Literary Club of Baltimore, Md.)

---

Printed by  
H. G. ROEBUCK & SON,  
119 W. Mulberry Street  
Baltimore, Md.

PUBLIC LIBRARY  
BIRMINGHAM, ALA

## HASBROUCK — (Continued)

David Erwin Cummins graduated from Naval Academy, Annapolis, 1917; served in the World War transporting troops to France, and in several branches of Navy, including submarine, and at the last, lighter-than-air dirigibles. Promoted to Lieut. Commander in 1930.

NOTE: Copy of an interesting ancient document:

Louis Du Bois with eleven others, on May 26th, 1677, purchased from the Indians a tract of land including between thirty and forty thousand acres. The price paid to the Indians for the land was forty kettles, forty axes, forty adzes, forty shirts, 400 fathoms of white material for fish nets, fifty pairs of stockings, 100 bars of lead, one keg of powder, 100 knives, four quarter casks of wine, forty oars, sixty pieces of woolen cloth, sixty blankets, 100 needles, 100 awls, and one measure of tobacco.

Upon the arrival of Edmund Andross the grant was made legal Sept. 29th, 1677. and the twelve signers were known as the "Twelve Patentees". Their names are Louis DuBois, Christian Deyo, Abraham Haesbroecq, Andries LeFevre, Jean Hasbrouck, Pierre Deyo, Laurens Bevier, Anthony Crispell, Abraham DuBois, Hugo Freer, Isaac DuBois, and Symeon LeFevre.

## — HAWKINS —

Registrants: Under the dignity of Landed Gentry, Ancient Lineage of Eng. Through right of descent to Dawkins, Mackall and Hawkins.

**HAWKINS:** Miss Miriana Hawkins

Miss Ursula Hawkins. 627 Plymouth Road, Catonsville, Md.

(\*Associate Members of The Sou. Md. Soc. Colonial Dames\*)

Lineage: Ursula and Miriana Hawkins, daughters of John Edward Hawkins and Mary Jenifer Slaughter. John Ed. Hawkins was son of John B. Hawkins, m—Ursula Jane Gray. She was dau—of George Gray and Barbara Jane Dorsey, through the Dorsey lineage of Calvert Co. and A. A. Co. Wm. Gray (called Billy) was father of George and William Dawkins Gray. Billy Gray m—Eliz. Brome. Barbara Dawkins was dau—of Wm. Dawkins IInd and Dorcus Mackall. (See DAWKINS\* Registration.)

Through the lineage of Mary Jenifer Slaughter to the Maternal line Parran\*, to Elizabeth Parran, dau—of Alex. Parran IInd. Miss Hawkins has a ring, 1705, of this great-great-great-grandmother Parran, given her by Alex. Parran, her father, 1705. (Elizabeth Parran m—Jenifer Taylor.)

Registrants: Under the dignity of Ancient Lineage through Elizabeth Parran, dau—of Alex. Parran IInd. He was son of Young Parran, who was son of Alexander Parran ISt, who came to Calvert Co., Md., from England—progenitor of all the Parran family of America, as far as known. (See PARRAN\* lineage.)

Elizabeth Parran m—Jenifer Taylor, 1775, went to Delaware to live, had 8 ch.; Nancy m—John Carter of Va., the distinguished family of Carter; their dau—Margaret Eliz. Carter m—Thomas Slaughter, whose son John Carter, m—Jennie Hawkins, had dau—Mary Baynard Slaughter, m—John E. Hawkins, parents of Registrants, Miss Emma Ursula Hawkins\* and Miss Miriana Hawkins. Through the lineage of Thos. Baynard, the progenitor—Thomas m—Elizabeth, whose son was Thomas II, b—1748, m—Rebecca Sangston and had four ch; Mary m—Capt. Slaughter, son of Col. Thomas Slaughter, who m—Margaret Carter, their son was John Carter, who m—Nancy Taylor, dau—of Jenifer Taylor and Eliz. Parran, the owner of the diamond ring marked 1705 as a gift from her father, Alex. Parran IInd.

The Hawkins lineage is English. In St. Mary's records there are Hawkins of this family in early 1650.

## — HAYWARD —


**HAYWARD—(COALE)**

Registrants: Under the dignity of MANORIAL RIGHTS to Thomas Green, Palatine Gov. of Md., succeeding Leonard Calvert, 1648. GREEN'S INHERITANCE MANOR. Landed Gentry to Hayward. Intermarriages to Henry Green Bussey.

**HAYWARD:** Mr. James Ferdinand Hayward (son of Dr. Thomas Brierly Hayward, of Eastern Shore.

70-0059

\$16.50



COTMCOMP3

Hawkins  
est

# THE MARYLAND CALENDAR OF WILLS

COMPILED AND EDITED  
BY  
JANE BALDWIN  
(JANE BALDWIN COTTON.)



*Wills from 1635 (Earliest Probated) to 1685*

VOLUME I.

FAMILY LINE PUBLICATIONS  
WESTMINSTER, MARYLAND

1988

SOUTHERN HISTORY DEPARTMENT  
BIRMINGHAM PUBLIC LIBRARY  
2100 PARK PLACE

HAWKINS

Dau. **Mary Truman**, execx. and residuary legatee of estate, real and personal.  
Test: Jno. Burras, Thos. Trotman, Thos. Trueman. 2. 194.

**Smith, William**, Mt. Calvert Hundred, 12th Jan., 1681;  
29th May, 1682.

Wife **Eliza**., sole legatee of estate, real and personal, including "Grooves Cliffs."

To **Jane** and **William Gaskin**, grandchild. of sd. wife, personally at death of wife afsd.

Overseers: **Robt. Norman**, **Edward Brokle**.  
Test: **Henry Jowles**, **Edward Brocke**, **Robt. Norman**. 2. 197.

**Roberts, Andrew, A. A. Co.**, 4th Apr., 1682;  
22nd May, 1682.

To son **John** at 21 yrs. of age, and hrs., plantation nr. **Rhode R.**  
" son **Henry** at 20 yrs. of age, and hrs., 200 A. nr. **South R.**  
" wife **Jane** and daus. **Mary** and **Katharine**, personally.  
Ex. wife **Jane**.

Test: **Katharine Larkins**, **Mary Farner**, **Woolfran Hunt**. 2. 194.

**Taylor, John**, South River, A. A. Co., 1st Jan., 1683;

Wife **Susanna**, execx. and sole legatee.  
To kinsman **Thomas Harris** and hrs., of **Swanley, Kent Co.**, Eng., plantation at death of wife afsd.  
Test: **Wm. Bateman**, **Chas. Whitehead**, **Basill Sparkman**. 2. 200.

**Markes, John**, Talbot Co., 7th Jan., 1683;  
12th Apr., 1682.

To son **John** at 18 yrs. of age, and hrs., "Stevens Field" in **Tuckahoe**.

To son **Jamés** at 18 yrs. of age, and hrs., "Marke's Chance."  
" dau **Sarah**, "Tuttle Fields."  
" wife **Mary**, personally.

Overseers: **Jno. Baynard**, **Wm. Thercum**.  
Test: **Jno. Baynard**, **Wm. Thercum**, **Wm. Sueland**. 2. 192.

**Leake, Richard**, Baltimore Co., 9th Jan., 1678-9;  
18th June, 1678.

William Whitton, sole legatee.  
Ex. not named.  
**Abraham Wilde** appointed admr.  
Test: **Thos. Overton**, **Hugh Williams**. 2. 184.

**Beale, Joane**, wife of **John Beale**, Calvert Co.,

6th June, 1674;

3rd July, 1674.

**Ben George Reid** to be under the guardianship of his godfathers, **George Mackall** and **John Wawhuh**, during minority.

To son **Robert** and dau. **Eliza**., legacies already bequeathed them by late husband, **Robert Tyler**.

" son **Peter**, alias **John Mounten**, 200 A., part of land left testatrix by afsd. **Robert Tyler**.

" young. son **John Beall**, 200 A., part of land afsd.

" goddau. **Eliza Coomes** and to **John Hales**, personally.

" husband **John**, ex., 100 A., part of tract afsd.

Young. child., (unnamed,) residuary legatees.

Test: **Thos. Sprigge**, **Jno. Halles**.

2. 346.

**Clarke, Thomas**, Calvert Co.,

18th Mch., 1674;

16th July, 1675.

Wife **Sarah**, execx., and sole legatee of estate, real and personal, during life.

Child., viz., **Robert** and **Sarah**, to be cared for by their mother during minority, and to possess estate at her death.

Test: **Thos. Sprigge**, **Jno. Halles**.

2. 347.

**Foster, Seth**, Great Choptank Island, Talbot Co.,

2nd Dec., 1674;

12th Mch., 1674-5.

To wife **Eliza**., execx.,  $\frac{1}{2}$  of estate, real and personal.

" son-in-law **John Hawkins** and hrs., 1,000 A., "Tully's Delight," on **Chester R.**

" young. dau. **Sarah** —, 1,000 A., "Standish Woods," on **Chester R.**, and "Green's Plantation" on **Kent Island**.

" old. dau. **Eliza Lowe**, "Great Choptanke Island."

" 3 daus. afsd. residue of estate.

Overseers: **Wm. Hamilton**, **Talbot Co.**, and son-in-law **Vincent Lowe**.

Test: **Vincent Lowe**, **Robt. White**, **Richd. Bissy**. 2. 348.

**Spay, Johanna**, Talbot Co.,

6th Oct., 1674;

21st May, 1675.

To **Mrs. Howell**, wife of **Thomas Howell**, **Cecil Co.**, to 2 child.

(unnamed) of **James Benton**, to **John Watterton**, **Richard Ramsey**, and 3 grandchild., viz., **Sarah**, **Eliza**., and **Mary Harmer**, personally.

Only dau., **Mary Harmer**, widow, execx. and residuary legatee.

Test: **Jno. Watterton**, **Roger Sheacocke**.

2. 349.



HARRIS / DARNALL

Register



NOV 8 '35

5 00121 8761

OF

# Maryland's Heraldic Families

PERIOD FROM

1634--March 25th to March 25th--1935

Tercentenary of the Founding of Maryland

By ALICE NORRIS PARRAN  
Author and Editor

The Tercentenary Edition is Sponsored

BY THE

Southern Maryland Society Colonial Dames

Founder and President, Mrs. Francis J. Parran.

- (Memb. of the Md. Tercentenary Commission of Md.)
- (Memb. of the Md. Historical Society and the Genealogical Dept.)
- (First State Registrar of Md. State D. A. R.)
- (Present Historian of the Baltimore Chapter D. A. R.)
- (Former Historian of the Baltimore Chapter, U. D. C. and also
- Former Md. State Director of the Children of the U. D. C.)
- (Life Memb. of The American International Academy, Heraldry Section).
- (Md. State Registrar, of the Nat. Soc. Daus. War of 1812.)
- (Memb. of The Women's Literary Club of Baltimore, Md.)

Printed by  
H. G. ROEBUCK & SON,  
119 W. Mulberry Street  
Baltimore, Md.

PUBLIC LIBRARY  
BIRMINGHAM, ALA

## — DARNALL —

Registrants: Under the dignity of MANORIAL RIGHTS through the progenitor, Col. Henry Darnall and Richard Bennett, Landed Gentry on both Maternal and Paternal lineage to Daniel Carroll.  
Through the right of descent

**DARNALL:** Mr. Richard Bennett Darnall (widower, re-married, no issue.)  
Address: Ruxton, Md.

The place of summer residence is PORTLAND MANOR, A. A. Co., Md. In right of descent from MANORIAL RIGHT of Henry Darnall. Other MANORIAL properties include WOODYARD MANOR, and MY LORD'S GRACIOUS GIFT or MY LORD'S KINDNESS and BENNETT MANORS of the Eastern Shore. The CALVERT MANORS are included in the DARNALL MANORIAL RIGHTS and WARBURTON of the DUDLEY DIGGES MANORS. Inter-marriages to dau—Mary Digges, Henry Darnall's wife. His dau—Mary Darnall, m—Charles Carroll, the immigrant. Through the parents of the Registrants, lineage is through Daniel Carroll, Maternal line. In the will of Henry Darnall, of 1711, he speaks of his son-in-law, Charles Carroll, the immigrant. Darnall intermarriages connect many distinguished Sou. Md. families. Mr. Richard Bennett Darnall, was The Executive Chairman of the Md. State Tercentenary Celebration\* 1634-1934, a descendant of the Calvert family through Mary Calvert, one of the several wives of Charles Lord Baltimore I<sup>rd</sup>. He m—Lady Jane Lowe as second wife (nee—Darnall) and two other marriages afterwards. (See CALVERT\*). Mr. Darnall is an Ex-President of the Sou. Md. Soc.\*, a society of male descendants of Colonial Md.

Arms: HERALDIC RIGHTS to Darnall\*, Bennett\*, Digges\*.

**DARNALL—(HILL)**

Lineage: Col. Henry Darnall of PORTLAND MANOR, d—June 17, 1711; he m—Eleanor Hatton, dau—of Secretary of the Province, Thomas Hatton. Issue—Anne Darnall, d—1748, m—1696 Clement Hill, Jr., b—Eng. 1670, d—Md. 1743. Issue—

Henry Hill, d—1796, m—Ann Hoskins, dau—Oswald Hoskins. Issue—

Henry Hill, Jr., b—P. G. Co., 1750, d—1830, m—Hester Brookes, b—Eng. 1775, d—Md. 1835, dau—Leonard Brooke and Eliza Maxwell. Issue—

Mary Ann Hoskins Hill, b—1795, d—1847, m—first James Brooke, Charles Co., second Dr. Thos. Willson of Kent Co. Children by both marriages direct descendants. Issue by first marriage—

Henrietta Eleanor Brooke, b—1820 in Kent Co., d—1877 in Richmond; lived at Rock Hall, Md., m—George Hayward Willson, descendant of Mary Ann Hoskins Hill by second marriage, b—1810, d—1873. Issue—  
d—1904. Issue—

Georgianna Willson, b—1842, d—1906; m—1864 Francis A. Wallis, b—1828, issue Henrietta Eleanor Wallis, b—1869, m—1895 Elton Howard Perry, b—1861, d—1923. Issue—Eleanor Brooke Perry, Henry Elton Perry.

Eleanor Brooke Perry, b—1897, m—1923 Dr. Charles Valentine Stiefel, Washington, D. C., b—1894. Issue—

Eleanor Brooke Stiefel, b—1929, Montgomery Co., Md.

(See Registration STIEFEL\* and PERRY\*.)

## — DASHIELL —

**DASHIELL—(MARINE)**

Registrants: Under the dignity of Landed Gentry of Md. and as proven lines of distinguished ancestry, French Huguenots to 1025.

**DASHIELL:** Dr. Nicholas Leeke Dashiell

Mrs. nee—Eleanor Marine. (See MARINE\* Registration.

(issue—2 ch)—Miss Eleanor Marine Dashiell, Miss Mary Leeke Dashiell.  
2927 St. Paul Street, Baltimore, Md.

Hawkins

HAWKINS

Other publications by Eliee Greenup Jourdan

GREENUP WITTEN CECIL

With Francis W. McIntosh  
1840-1850 Federal Census Tazewell County, Virginia  
1860 Federal Census Tazewell County, Virginia

#2023

CEJULR0299

The Land Records of Prince George's County  
Maryland  
1702 to 1709

Abstracted by

Eliee Greenup Jourdan

iii

From the microfilm C02 495142  
Prince George's County Court Records  
Liber C  
Archives of Maryland  
390 Rowe Boulevard  
Annapolis, Maryland 21401

SOUTHERN HISTORY DEPARTMENT  
BIRMINGHAM PUBLIC LIBRARY  
2100 PARK PLACE  
BIRMINGHAM, AL 35203

0086

2160

*Hawkins*

*NR*

# THE MARYLAND CALENDAR OF WILLS

COMPILED AND EDITED

BY

JANE BALDWIN  
(JANE BALDWIN COTTON)

III

COTTONCOW98



*Wills from 1738 to 1743*

VOLUME VIII.

FAMILY LINE PUBLICATIONS  
WESTMINSTER, MARYLAND

1988

SOUTHERN HISTORY DEPARTMENT  
BIRMINGHAM PUBLIC LIBRARY  
2100 PARK PLACE  
BIRMINGHAM, AL

*Hawkins*

To wife Unice, extx., 80 A. with the dwelling house during life, at her decease to youngest son Thomas and hrs., and residue of personal estate.

Test: Thomas Blanford, Sr., John Blanford, Richard Parker.  
22. 60.

Greenfield, Martha, widow, Prince George's Co.,  
20th Feb., 1737-8;  
27th Mch., 1739.

To dau. Anne Wightt, certain personalty with proviso that she give the same to grandson Thomas Truman Greenfield and to grandson Thomas, son of Truman Greenfield; also other personalty in which grand-dau. Innocense Wight, grandson Isle of Wight, and grand-dau. Ann Wight, have a designated interest.

" grandson Walter Truman Greenfield, grand-daus. Sabina Truman Greenfield, Sarah and Elizabeth, grandson George Parker, grand-daus. Innocense Wightt, Martha Hawkins, grandson Francis Waring, grand-dau. Mary Taylor and her dau., Verlinder Taylor, personalty.

" dau. Martha Waring, certain personalty, with proviso she gives a portion thereof to her dau., Martha Burgis.

" dau. Jone Hawkins, personalty on condition that son-in-law Henry Hawkins pay to niece, Mrs. Margery Gantt, £16, which is due sd. niece.

" grandson Grratt Truman Greenfield and hrs., 200 A. "The Golden Race," it having been paid by son Thomas Truman Greenfield, but not made over to him. Exs. empowered to sell "Dunbar" nr. Mills Town, given testatrix by her dec'd. husband, who bou. it of William Mills, also a lot in sd. town bou. of William Watson.

Exs.: Son-in-law Henry Holland Hawkins, daus. Martha Waring and Ann Wightt, shd. they refuse to act grandsons Francis Waring, Thos. Truman Greenfield and George Parker are appointed.

Overseers: Nephew Leonard Hollyday, Thomas Gantt.  
Test: Coll. Leonard Hollyday, John Parker, Fr. Waring,  
John Orchard.  
22. 61.

Coleman, Doctor Joseph, Sr., Prince George's Co.,  
31st Aug., 1738;  
27th Mch., 1739.

To 3 sons Thomas, Mordicai and Joseph and their hrs., real estate divided equally; and personalty.

" eldest dau. Elizabeth, and daus. Lillias and Margaret,

personalty. Residue of personal estate to be divided among 3 sons and daus. equally.

Exs.: Eldest son Thomas and 2nd son Mordicai.

Test: Meredith Davis, Duncan Forgason (Fargason).

22. 62.

Ward, Henry, planter, Prince George's Co.,  
13th Apr., 1738;  
4th June, 1739.

To son Benjamin and hrs., 80 A. "Saunderses Pleasure" and "Saunderses Neglect," Charles Co.; sd. son dying without issue sd. tracts to be divided bet. daus. Elizabeth and Ann and their hrs.; and personalty.

" daus. Elizabeth and Ann, and son John, personalty.

" wife Margaret, residue of estate; extx., with eldest dau. Elizabeth. Son Benjamin to continue with his mother until of age 21. Shd. she marry or die before that time he is left to care of his bro., John Ward, and kinsman William Denson.

Test: Thomas Addington, Thomas Smallwood, Samuel Willson.  
22. 63.

Abington, John, Prince George's Co., 8th Dec., 1738;  
15th June, 1739.

To dau. Sarah and hrs., 307 A. "Huntington," bou. of Mr. Dulany, also certain personalty on sd. plantation.

" son Bowles and hrs., real estate not otherwise bequeathed.

" son John and hrs., 800 A. of "St. Richard's Mannor," St. Mary's Co., "Vineyard" and "Addition to Vineyard," also "White Haven."

" son Andrew and hrs., testator's share of "Wetwork" and "Friendship."

Extx. wife Mary. Testator directs that a debt of £59 due to hrs. of late Tobias Bowles, of London, also £50 due to hrs. of George Noble be paid. The latter being the moyety of the purchase money of "Spring Garden," and "The Addition to Spring Garden," sold to Mr. Dulony for £100, one-half of which due to sd. hrs., the land being taken up in partnership with Mr. Noble. Also 1/2 of a tract called "Wetwork," taken up in partnership with the said Noble.

Test: John Hawkins, Sr., Thomas Dawson, John Dawson.

22. 64.

Body, Stephen, Baltimore Co., ——— 1742;  
3rd Nov., 1742.

To son Aianson, 170 A. dwell. plan., "Baleston".  
" daus. Penelope, wife of Dixon Stansbury, Susannah, wife  
of Neal Faal, Anne, and Elizabeth Johnson Body and son  
Peter, personalty.  
" wife Elizabeth, extx., residue of estate.  
Test: Edward Brusbanks, Thomas Franklin, Christopher  
Burch. 23. 19.

Hanson, Sarah, Baltimore Co., 24th Nov., 1742;  
29th Jan., 1742.

To son George Channey and his child., viz., Sarah and  
George, sons John, Benjamin, and Hollister, dau. Arreril-  
lah, granddau. Rachel Mariarte, and dau. Sarah Garret-  
son, personalty. Arcarillah to be under care of George,  
afsd., until she becomes of age and to have two years  
schooling.  
Test. wills that, in case trustees disagree on division of  
estate, two honest neighbors are to be chosen to take  
their place.  
Trustees: Sons George Channy and John.  
Ex.: ———.  
Test: James Osburn, James Hughs, Thomas Demnawin, Wm.  
Hallis. 23. 21.

Jones, Thomas, planter, Baltimore Co., 29th Dec., 1742;  
7th Feb., 1742.

To son Thomas and hrs., 125 A. "Neighborhood".  
" son John and hrs., residue of "Neighborhood" and portion  
of "Arabia Peter".  
" child. viz., Thomas, John, Jonathan, Mary, Cassandra,  
Eleanor, and Sarah, residue of estate.  
Extx.: Wife Mary.  
Test: Jonathan Brand, Charles Worthington, William Hop-  
kins. 23. 22.  
Note: By codicil dated 4th Jan., 1742, test. wills his mother  
Mary Issom, p<sup>r</sup>sonalty. Test. James Hawkins, William  
Coale (Quaker), Charles Worthington (Quaker).

*Hawkins*

Darby, Luke, Baltimore Co., 20th Jan., 1742;  
2nd March, 1742.

To Philips Jones, Jr., 40 a. "Darby" lying bet. dwel. plan.  
and plan. of George Harrison.  
" son Nathaniel, residue of real estate.  
" wife ———, extx., dower rights in personal estate.  
Test: John Mackconikin, Thomas Shaw, Thomas Jones.  
23. 25.

Frasier, John, rector, King George Parish, Prince  
George's Co., 15th Jan., 1742;  
25th Nov., 1742.

To son George, daus. Mary Magruder, Susannah Hawkins,  
Ann and Verhinda, personalty. Test. wills that George  
return to his mother a slave given to his bro. John dec'd.,  
which, according to Esq. Dulaney's opinion could not be  
returned during test. life.  
" wife Ann, extx., residue of estate.  
Test: Thomas Dawson, William Beanes, Jr.  
23. 27.

Acton, Henry, Prince George's Co., 5th Dec., 1742;  
14th Jan., 1742.

To son Henry, "Aberdeen" and "Acton's Addition".  
" son John, daus. Ann Dunning and Barbara MacPerson  
and granddau. Hannah Dunning, personalty.  
" wife Hannah, extx., residue of estate.  
Test: William Taylor, Elizabeth Ward, William Ellbeck.  
23. 29.

Jones, Johannah, Prince George's Co., 13th May, 1738;  
17th Feb., 1742-3.

To son George, dau. Alling, grandsons John and Lisha sons  
of Johannah Harben, daus. Mary Bright and Ann Neill,  
grandchild. Alexander, Susanna and Elizabeth Magruder,  
Johannah Brikhead and Rebecca Miller and to slave,  
personalty including money due from Joseph Sarrate.  
Test: William Bright, Elizabeth Brown, Margaret Mash.  
23. 31.

To wife ———, extx., life int. in entire estate. Test. wills that four sons ——— be of legal age at 18 yrs.  
Test: Thomas Davis, Patience Leach, John Flent.

23. 207.

Longo, James, Worcester Co., 27th April, 1743;  
— Sept., 1743.

To wife Hannah, extx., entire estate real and personal. Shd. she remarry and have child, they to inherit this estate, otherwise it is to go to the poor of Steppy Parish.

“ godson, Shederick Chance, personalty.

Test: John Caldwell, Joseph Murphy, Isaac Sudler, James Ruack.

23. 208.

Purdoe, John, Sr., Worcester Co., 24th April, 1743;  
25th Sept., 1743.

To wife Mary, life int. in entire estate.

“ son John, 100 A. dwell. plan. at death of his mother.

Exs.: Wife and son George.

Test: Edward White, George Parsons, James Longo.

23. 210.

Mitchell, Peter, innholder, Charles Co.,  
22nd March, 1742-3.  
21st July, 1743.

To bro. Colline, stone dwell. during his life.

“ dau. Agnes at 16 yrs. 1/2 all personal estate, house in Port Tobacco and 98 A. “Richard’s Delight”. Shd. she die without hrs., her mother to inherit.

“ wife Janet, extx., residue of estate, at her death to pass to Agnes and in turn to bro., afsd.

Test: William Smallwood, Ledstone Smallwood, Daniel Brown.

23. 211.

Watson, William, Prince George’s Co., 20th Jan., 1743;  
20th July, 1743.

To son William, land belonging to test. by a bond given him by his bro. James.

“ wife Elizabeth, extx., dwell. plan., at her death to pass to son Benjamin.

Test: Geo. Gibbons, Henry Lee, John Davis.

23. 213.

Hill, Clement, Prince George’s Co., 10th Jan., 1742;  
25th Aug., 1743.

To son John, 1,000 A. “Baltimore” on East branch of Potomac R. with exception of 269 A. which s to be sold to Benjamin Berry, 712 A. “The Forest” on Rock Cr., 100 A. of this having been conveyed to William Ray.

“ dau. Elinor Holliday, 1/2 of 1,000 A. “Hill’s Camp”, Balto. Co.

“ grand dau. Sarah Bordley, property of 500 A. at death of Anne, wife of John Miller.

“ grand dau. Millicent Bordley, residue of “Hill’s Camp”.

“ grandchild. Elinor, and Mary Bordley, Clement, son of Henry, and to son Henry and Catholic priest that buries test. and that buries John Miller, personalty.

“ wife Ann, dwell. plan. and 1/3 estate. Test. wills that his son Clement, hr.-at-law, pay just debts including one to John Barret and that he take care of John Miller and his dau. ———, as test. and his hrs. are obligated to do during their lives. In order to do this test. leaves 200 A. “Barrett’s Purchase”, “Bread and Cheese” nr. “Sprig’s Mill” bought from William Ray and “Spy Park” which are to be sold at the discretion of sd. Clement.

Exs.: wife and son Clement.

Test: Thomas Jobson, William Harper, Susannah Jobson

23. 215.

Waring, Richard Marsham, Prince George’s Co.,  
17th Aug., 1743;  
1st Sept., 1743.

To son Richard Marsham, dwell. plan., “Marsham’s Rest”, “The Exchange”, “His Lordship’s Favor”, “Barren Point”, 458 A. “Mt. Pleasant”, purchased from William Smith by test. father ———.

“ son Henry, 500 A. “Jamaica” on w. side of Potomac R.  
“ son John, 496 A. being part of “The Exchange” which test. bought from William Murdock.

“ son Basil, house and lot in upper Marlboro.

“ bro. Basie, sisters Sarah, Anne Holliday, Martha Hawkins, and Francis and bro. Henry Hawkins, personalty.

“ wife Elizabeth, 1/3 personal estate, life int. in dwell. plan. Slaves to be sold to pay debts owed in England and Maryland, child. to remain with their mother and be educated in the Catholic Church.

Test: Charles Neal, Sarah Neal, Abraham Cox, William Stewart.

23. 219.

Neely  
Hawkins

+9

Family Line Publications  
Near 63 East Main Street  
Westminster, Maryland 21057

V.1

PG Co Land Records  
Deeds

FOREWORD

Hawkins NR

Genealogy & Local History & Early Maps

of

Maryland  
Delaware  
Southern Pennsylvania  
Washington, DC

Send for Free Catalog  
and  
Visit our Detail Store  
in  
Westminster, Maryland

Published 1990

by

Family Line Publications

Prince George's County is an old and important county in the development of the Colony of Maryland. In 1696 the upper portions were taken from Calvert and Charles County to form this new county which included all of Western Maryland. By 1748 settlement of the western lands was sufficient to make feasible the formation of Frederick County from portions of Prince George's and Baltimore. In 1776 Montgomery County was cut from the south-eastern portion of Frederick County while Washington County was taken from the north-western part. Washington County was then divided in 1789 to form Allegany County and in 1837 Carroll County was formed from portions of Baltimore and Frederick County. In 1872 the last county to be established in Maryland was taken from the western portion of Allegany and called Garrett County. Thus for 92 years most of the land now belonging to these counties was called Prince George's County. In the 1702-1709 period covered by these records there were few plantations located west of the present-day Montgomery County line, while the area of present-day Prince George's County was so well settled that land was being resurveyed to correct boundaries.

These land records are a valuable resource for genealogists researching Prince George's and surrounding counties. They consist mainly of deeds which show the name of the seller's wife (if any), show her maiden name if the plantation came through her family, and occasionally include the name of the buyer's wife. Sometimes they include the names of children, siblings and other relatives. Many persons from Calvert, Charles, Anne Arundel, Baltimore and St. Mary's Counties bought and sold land recorded in the records during this period as well as Virginians and Englishmen. Merchants and mariners of England and Scotland recorded Letters of Attorney and deeds. There are several leases and deeds of gift of both land and slaves. Oaths of allegiance for the representatives of Queen Ann were recorded.

The spelling of persons, plantations, and landmarks was not consistent, even in the same document. The scribe who wrote the majority of the records consistently spelled field with the letter c before the letter l and his spelling was copied throughout this book. For the most part the spelling is presented in this volume as it appeared on the microfilm, but in some cases it was modernized where it could make no difference to the researcher. Example: Edinburgh instead of Edenborough. Some of the archaic spelling and peculiar phrasing was included in parenthesis to add interest and color to this book and some was used without parenthesis added. The folio numbering is duplicated in some instances on the original documents, but, since indexing is according to book page number, this should not cause confusion for the researcher.

The English pound sterling was the currency of the Colony. For simplicity this has been presented as £/s/p (pound/shilling/pence) with the numerical figure before the symbol (example: 10£/5s/4p). The survey measurement was a perch which is the equivalent of a present day rod, 5 1/2 yards or 16 1/2 feet. Since both the Julian calendar, which began the new year on March 25th, and the Gregorian calendar, which starts the new year on January 1st, were used, some documents show both dates written, for example, as 1702/3.

In 1699 the Court House and Church Yard were laid out in Charles Towne. In 1707 the first lots were recorded in Charles Towne Court Records for the town of Marlboro. The plat of the Court House and Church Yard of Charles Towne was recorded along with several other plats in the latter part of the Court Records. These interesting drawings have been meticulously copied and included, but it was not possible to copy them to scale working from the microfilm.

It has been my pleasure to abstract this material for publication, and it is my hope that this book will be of value to those interested in the land and the stout-hearted people who settled and developed Prince George's County and the Colony of Maryland.

Eric Greasup Jorden  
Knoxville, Tennessee  
Summer 1990



Bull  
Ridgely  
Darnall  
Hawkins

7  
• folio 41a • Indenture, 9 Jan 1702  
From: Samuel Taylor, planter of Prince George's County  
To: Heseckiah Bussee/Bussey, planter of Prince George's County  
50£ to be paid to Thomas Smith of Calvert County for land called Taylor's Marsh and that part of another parcel of land laid out for 600 acres lying together in the freshes of the Patuxent River; bounded by land formerly belonging to Peter Archer, dec'd, Taylor's Creek, and through a marsh to the river  
Signed: Samuel Taylor  
Witnessed: Tho. Greenfeld and John Wightt  
Memorandum: Verinda, wife of Samuel Taylor signed endorsement 9 Jan 1702; witnessed by same  
Alienation: 23 Feb 1702/3 Heseckiah Bussey paid the sum of 2s

• folio 43 • Vide conveyance in folio 14, this record: 23 Feb 1702/3 Clarke Skinner  
• folio 43 • Vide conveyance in Liber A, folio 437: 23 Feb 1702/3 Edward Willett  
• folio 43 • Vide conveyance in folio 8, this record: 23 Feb 1702/3 Edward Willett

• folio 43 • Condition of Obligation, 12 Jan 1702  
From: Henry Acton  
To: Coll. Ninian Beall and Thomas Dickeson  
Regarding the sale of the estates of Richard Gamba  
Signed: Hen. Acton  
Witnessed: Edward Willett and John Barker

• folio 43a • Discharge of Obligation, Maryland, 9 Jul 1701  
From: Benjamin Hadduck  
To: Coll<sup>d</sup> Ninian Beall  
"See it knowne unto all men that I, Benjamin Hadduck doe quitt and discharge Coll. Ninian Beall of all accomph bills bonds and all other things whatsoever from ye beginning of ye world to ye day of the date here of WITNESSETH hereof I have hereunto putt my hand and seale"  
The marks of Benjamin Hadduck (seal)  
Simon Nickholl  
John Holdsworth

• folio 43a • Indenture, 25 Aug 1702  
From: Ninian Beale of Prince George's County, Gent.  
To: James Beale, planter of Prince George's County  
171£ for 600 acres in 2 tracts of land; 466 acres called Rover's Content bounded by land of Walter Evans, His Lordship's Manor, and Mr. Carroll's land; and an 89 acre part of a tract called The Enclosure  
Signed: Nincan Beall  
Memorandum: Endorsement of Ruth Beall, wife of Ninian  
Witnessed: Rob't Tyler and Rob't Wade  
Alienation: 26 Nov 1702; Henry Darnall shows receipt bearing date 11 Feb 1698 with mistake in conveyance; above deed confirmed

MARCH COURT 1702/3

At a Prince George's County Court held at Charles Towne the 23rd day of March 1702/3 for our Sovereign Lady Ann by the Grace of God of England, Scotland, France and Ireland Queen Defender of the Faith by her Majesties Justices thereunto authorized, VIZ  
William Hutchison John Wight Robert Bradley Robert Tyler William Tannyhill  
John Hawkins Robert Wade Samuel Magruder Thomas Sprigg James Stoddart

• folio 46 • Indenture, 8 Mar 1702  
From: Robert Tyler of Prince George's County, Gent.  
To: Col. Henry Ridgely, merchant of Prince George's County

1 Sprig 88  
Odell  
Ridgely  
Duvall

200£ for 500 acres of Marye's Delight from a tract called Darnall's Grove; bounded by land laid out for Richard Robson and Darnall's Grove; Royal mines excepted  
Signed: Rob't Tyler  
Memorandum: 8 Mar 1702 Susannah Tyler examined by Samuel Magruder & Tho's Sprigg, Jr.  
Witnessed: Thomas Odell, Richard Duckett  
Alienation: Major Barton paid 24 Sep 1700 for this land; not recorded; cancelled deed shown

• folio 45a • Indenture, 8 Mar 1702  
From: Henry Ridgley, merchant, and Rob't Tyler, Gent., both of Prince George's County  
To: Lewis Devall, planter of Anne Arundel County  
24£/4s for a 63 acre tract of land called Devall's Cowpen, part of a tract called Ridgley's and Taylor's Chance bounded by Willson's Plaines now in the possession of Mareson Devall, Jr.; Royal mines excepted  
Signed: Henry Ridgely (mark) and Rob't Tyler  
Memorandum: Endorsement on back of Mary Ridgley and Susanna Tyler; signed Samuel Magruder and Tho. Sprigg, Jr.  
Witnessed: Samuel Magruder and Rich'd Duckett  
Alienation: 23 Mar 1702/3 the sum of 2s from Lewis Devall

• folio 46a • Indenture, 8 Mar 1702  
From: Col. Henry Ridgley, merchant, and Robert Tyler, Gent., both of Prince George's County  
To: Thomas Fowler, planter of Prince George's County  
For 20£ a tract of 100 acres called Fowler's Venture being part of Ridgley's and Taylor's Chance; bounded by a parcel of land laid out for John Howerton called Howerton's Range now in the possession of William Orrick and Benjamin Duvall; Royal mines excepted  
Signed: Henry Ridgley (mark) and Robert Tyler  
Memorandum: On the back of the deed 8 Mar 1702 signed by Mary Ridgley and Susanna Tyler; examined by Sam'l Magruder and Thomas Sprigg, Jr.  
Witnessed: Samuel Magruder and Richard Duckett  
Alienation: 23 Mar 1702/3 from Thomas Fowler the sum of 4s

• folio 48 • Indenture, 8 Mar 1702  
From: Coll. Henry Ridgley, merchant, and Robert Tyler, Gent., both of Prince George's County  
To: Thomas Ricketts, planter of Anne Arundel County  
For 120£ a tract of land containing 300 acres, being part of Ridgley and Taylor's Chance lying in Prince George's County; bounded by Willson's Plaine now in the possession of Mareson Duvall, Jr., a tract laid out for Lewis Duvall which also is part of the land called Ridgley and Taylor's Chance (the whole containing 463 acres); also bounding Thomas Fowler's land; Royal mines excepted  
Signed: Henry Ridgley (mark) and Robert Tyler  
Memorandum: On the back of the deed the endorsement of Mary Ridgley and Susannah Tyler, examined by Sam'l Magruder and Tho. Sprigg, Junior  
Witnessed: Samuel Magruder and Rich'd Duckett  
Alienation: 23 Mar 1702 received of Thomas Rickett the sum of 12s

• folio 49a • Indenture, 8 Mar 1702  
From: Richard Chesney, Senior, planter of Anne Arundel County  
To: Charles Chesney of Anne Arundel County  
50 acres of land called Chesney's Beginning part of a tract called Chesney's Adventures for diverse and good causes and valuable considerations; lying in Prince George's County on the river and running along a tidal branch; Royal mines excepted  
Signed: Richard Chesney, Sen'r (mark)  
Witnessed: Rich'd Duckett and Thomas Odell  
Memorandum: 8 Mar 1702 Mary Chesney, wife of Richard, examined by Samuel Magruder and Tho. Sprigg, Jr.  
Alienation: Received from Robert Tyler for Charles Chesney the sum of 2s

Spring

James  
Ridgely  
Spring  
Hunting

• folio 50a • Indenture, 13 May 1702/3

From: Notley Roxlar of Port Tobacco in Charles County, Gent.  
To: Thomas Hotchhill, planter of Prince George's County

"For and in consideration of the rents and covenants on the tenants or lessees part to be paid performed and fulfilled and other considerations...all the moiety or half part of a tract of land" formerly in Charles County, now in Prince George's County called St. Elisabeth on the east side of Piscattaway River in the end of a bay of said river called Thomas Bay; bounded by St. Joseph's Creek

Signed: Notley Roxlar

Witnessed: Thomas Hinott, Phillip Reiley, and Nicholas Crouch

• folio 51 • Indenture, 24 Apr 1703

From: James Moor of Prince George's County  
To: Coll. Henry Darnall of Prince George's County, Gent.

For 8,000 pounds of tobacco a parcel of land of 150 acres called Defence lying in Calvert County; bounded by land called Greenland, a parcel called Charles Hills, a branch called Charles Branch and a parcel of land laid out for William Hale

Signed: James Moor

Witnessed: Edward Willett and David Small

Memorandum: Endorsement on back 24 Apr 1703 acknowledged by James Moor and Mary, his wife before Rob't Tylor and Tho's Sprigg, Jun'r

• folio 52 • Indenture, 27 Mar 1703

From: Coll. Henry Darnall of Prince George's County, Gent.  
To: Phillip Gittings of Prince George's County, Gent.

For a tract of land lying in St. Cullbert Manner in St. Mary's County called Grayden Col. Darnall sells to Phillip Gittings a parcel of land containing 269 acres now in the possession of Gittings called Graden lying in Prince Georges County; bounded by a tract of land belonging to Thomas Lucas, running to line of Mr. Thomas Sprigg

Signed: Henry Darnall

Witnessed: R. Bradley and James Stoddart

Memorandum: Endorsement on back 27 Mar 1703 by Henry Darnall; signed by R. Bradley and James Stoddart

Alienation: 24 May 1703 Phillip Gittings paid the sum of 11s

• folio 53 • Indenture, 24 May 1703

From: William Hutchison of Prince George's County, Gent.  
To: John Smith, planter of Prince George's County

For 100£ all 654 acres of that parcel of land called Houp Yard and all the parcel called Houp's Addition containing "the meets and bounds" of both parcels lying in Prince George's County on the north side of the Eastern Branch of the Potomac River; bounded by land of Wallter Thompson, land called Duddington Manner belonging to Mr. Roxlar; Royal mines excepted

Signed: Wm. Hutchison

Witnessed: R. Bradley and James Stoddart

Memorandum: 24 May 1703 endorsement on back of deed of Sarah Hutchison, wife of William; examined by R. Bradley and James Stoddart

Alienation: 29 May 1703 John Smith paid the sum of 12/6s

• folio 54 • Indenture, 20 Apr 1701

From: Charles and Deborah Ridgley of Prince George's County  
To: Francis Piles, planter of Prince George's County

111 acres now farmed by Ridgley from a 1,100 acre tract of land called Crome lying in Prince George's County for 53£

Signed: Charles Ridgley and Deborah Ridgley (her mark)

Memorandum: 26 Nov 1702 endorsement on back of Deborah Ridgley, wife of Charles

Witness: John Hawkins and Robert Wade

Alienation: 23 Jan rec'd of Francis Piles the sum of 3s

10

• folio 55 • Indenture, 13 Jul 1701

From: Coll. Henry Darnall, agent for The Right Honorable Charles, Lord Barron of Baltimore  
To: Jonathan Simons, tailor of Prince George's County

By document dated London, 28 Nov 1691, Col. Darnall was authorized to act in the manner he "shall think fit" regarding distribution of His Lordship's land in Prince George's County. This tract of land containing 200 acres lying in the Western Branch Manner; bounded by Thomas Spriggs; for the natural life of Jonathan Simons, his wife Elizabeth, and his son Joseph Simons for payment of 4£ and annual rent of 20s and 2 capons to be paid at the feast of the Nativity; they shall plant 400 apple trees and maintain the orchard; at the end of the 3 lives the fences and enclosures shall be in repair and the land revert to the heirs of Lord Baltimore

Signed: Henry Darnall

Witnessed: Clement Hill, Jr. and Henry Darnall, Jr.

• folio 55a • Indenture, 13 June 1701

From: Coll. Henry Darnall, agent for The Right Honorable Charles, Lord Barron of Baltimore  
To: Joseph Browne, planter of Prince George's County

By document dated London, 28 Nov 1691, Col. Darnall was authorized to act in the manner he "shall think fit" regarding distribution of His Lordship's land in Prince George's County. This tract of land containing 200 acres lying in the Western Branch Manner; bounded by land of Charles Wallker and James Mullikan; for the natural life of Joseph Browne, his wife Ann Browne and their daughter Sarah Browne for payment of 4£ and an annual rent of 20s and 2 capons to be paid at the feast of the Nativity; they shall plant 400 apple trees and maintain the orchard; at the end of the 3 lives the fences and enclosure shall be in repair and the land revert to the heirs of Lord Baltimore

Signed: Henry Darnall

Witnessed: Clement Hill, Jr. and Henry Darnall, Jr.

• folio 56a • Publick Instrument of Procuration, 1 Feb 1692

From: Peter Pagon, merchant of London  
To: Isaac Millner, merchant of London

Letter of Attorney: Before Porton Paul, Public Notary of London, Peter Pagon appoints Isaac Millner of London, a merchant bound for the Province of Maryland, to be his attorney with full power to demand payment of sums of money, tobacco, goods, effects and things whatsoever which any person or persons is of are owing or indebted to him and to appoint one or more attorneys in Maryland to act for him.

Signed: Peter Pagon

Witness: John Harwood

Certified: P. Paul

• folio 57 • Power of Attorney, 13 Mar 1697

From: Isaac Millner, Factor to Peter Pagon and Company of London, merchants  
To: John Ferry, and others

Letter of Attorney: Mr. Millner assigned his power to act for Peter Pagon and Company to the following: "My trusty and well beloved friends" John Ferry of Baltimore County, Gentleman, Edward Stevenson of Patapsco River, Samuel Sicklemoor of Gunpowder River in said county and John Garrard of South River in Anne Arundell County, merchants. These men empowered to act for both Millner and Pagon.

Signed: Isaac Millner

Witnessed: John Hayes, Will'm Willkeson (mark), and Toblah Schamburgh (mark)

• folio 57 • Power of Attorney, 18 Mar in the first year of the reign of Queen Anne

From: Samuel Bigg of Prince George's County  
To: John Lamb of Anne Arundell County

Samuel Bigg states that in his absence John Lamb is appointed to act as his attorney with full power to carry on his business affairs.

Signed: Sam'l Bigg

Witnessed: William Nicholson and Francis Colliar

11

Darnall  
Sprigg

Austin  
Beall

• folio 57a • Action of Debt, 28 Apr \_\_\_\_\_  
From: Mr. Wm. Round and Company  
Against: Kathrine Willson & Josh Cecell

"The Plantives sued ye defendants in an action of debt for 15£ and recovered judgement against ye said defendants for the said debt together with pounds of tobacco cost of suit. and now here at this day that is to say ye 28th day of April came Mr. James Stoddart attorney or factor of ye said James Rounds and Company and acknowledgeth that he is sattified with debt and damages aforesaid. Therefore lett ye said Kathrine Willson and Joshua Cecill of ye debt and damages aforesaid be acquitted."

• folio 57a • Indenture, 23 Mar 1703  
From: Andrew Hambleton, planter of Prince George's County, and uzor  
To: William Tannyhill, planter of Prince George's County  
16£ paid for part of a tract of land called *Attwood's Purchase* lying in Prince George's County on the south side of the Eastern Branch of the Potomac River of 122 acres; bounded by *Akin Head* owned by William Tannyhill, running with the channel of Pasture Branch  
Signed: Andrew Hambleton and Mary Hambleton  
Witnessed: Fra. Wheeler and Thomas Johnson  
Memorandum: 9 Mar 1702 examination of Mary Hambleton by William Hutchison and John Hawkins  
Vide ye alienation in folio 83

• folio 58a • Indenture, 3 Mar 1702  
From: Coll. Henry Darnall, of Prince George's County as agent for Charles, Lord Baltimore  
To: ~~Charles Walker~~, planter of Prince George's County  
London, 28 Nov 1691 His Lordship empowered Henry Darnall to "let" his land in Maryland. For the sum of 4£ he leased 200 acres of land in *Western Branch Manor* in Prince George's County bounded by land of James Mullican to Charles Walker for the natural life of he, his wife Rebecca Walker and Elizabeth Walker, his daughter for a yearly rent of 20 shillings and 2 capons, to plant and maintain an orchard of 430 apple trees and keep good repair of fences and enclosures.  
Signed: Henry Darnall  
Witnessed: Clement Hill, Junior and Philip Darnall  
Alienation: 1 Feb 1702/3 Rec'd of Thomas Clegett, Jr. the sum of 5s  
Vide ye conveyance in folio 7

JUNE COURT 1703

Att a Princes George's County Court held at Charles Town the 22 June 1703  
for our Sovereign Lady Ann by the Grace of God Queen of England, Scotland, France and Ireland Defender of the faith and by her Majesties Justices appointed and authorized (VIZ)  
William Hutchison John Wight Robert Bradley Robert Tyler William Tannyhill  
Robert Wade Thomas Sprigg Samuel Magruder James Stoddart

• folio 60 • Indenture, 31 Dec 1702  
From: Jonathan Simons, tailor of Prince George's County  
To: George Jones of Prince George's County  
For 6,000 pounds of good tobacco Johnathan Simons and his wife Elizabeth Simons sold part of a parcel of land called *Quick Saile* containing 77 acres and 36 acres part of a tract called *Archers Pasture* lying in Prince George's County on the west side of the Patuxent; bounded by Taylor's Creek in a line with land of Samuel Taylor  
Signed: Johnathan Simons and Elizabeth Simons (her mark)  
Witnessed: Tho. Greenfeldt and Thomas Lude  
Endorsement: On back of deed 31 Dec 1702 Elizabeth Simons examined by Thom. Hollyday and William Barton  
Alienation: The sum of 1s/16p paid on 31 Dec 1702

• folio 60a • To All Christian People, 23 Jun 1703  
From: Jostah Willson of Prince George's County, Gent.  
To: George Spicer of Prince George's County  
George Spicer paid 80£ for a quit-claim deed to *Mansfeld* of 250 acres mentioning Benjamin Evans and a parcel called *Collins Comfort* containing 260 acres and another parcel called *The Farms* of 309 acres  
Signed: Jostah Willson  
Witnessed: Rob. Tyler, Tho. Greenfeldt and John Hawkins

• folio 61 • Indenture, 23 Jun 1703  
From: George Spicer, planter of Prince George's County  
To: Joshua Cecell of Prince George's County  
120£ for all of the tract of 309 acres called *The Farms* formerly in Calvert County and now in Prince George's County on the west side of the Patuxent in the woods at the head of a deep creek adjoining land granted Thomas Truman called *Mansfeld* and bounded by 100 acres of land of William Selby being part of the land called *The Farms*  
Signed: George Spicer  
Endorsement: 23 Jun 1703 Mary Spicer, wife of George, examined by Robert Tyler and John Hawkins  
Witnessed: Tho. Greenfeldt, Robert Tyler and John Hawkins  
Alienation: The sum of 6s rec'd 23 Jun 1703 from Joshua Cecell

• folio 62a • Indenture, 4 Apr 1703  
From: Nintian Beall of Prince George's County, Gent. and Ruth, his wife  
To: John Pottinger, planter of Prince George's County  
For 105£ a parcel of 150 acres of land called *Twice Bought* being part of 800 acres of land surveyed for Beall called *Major's Lott* lying in Prince George's County, formerly Calvert County, in the fork of Western Branch; bounded by land owned by Pottinger  
Signed: Nintian Beall and Ruth Beall  
Witnessed: Jostah Willson, Will'm Moor (mark)  
Memorandum: 10 Apr 1703 Ruth Beall examined by William Hutchison and Robert Tyler  
Alienation: 10 Apr 1703 the sum of 6s paid by John Pottinger

• folio 63a • Indenture, 9 Apr 1703  
From: Edward Dawson, planter of Prince George's County and wife Mary Dawson  
To: John Pottinger, planter of Prince George's County  
For 70£ for 100 acres called *Ware* part of a tract called *The Majors Lott* in Prince George's County laid out for Maj. Nintian Beall by patent of 800 acres lying in the forks of the Western Branch of the Patuxent River; bounded by land of James Millikin and John Joyce  
Signed: Edward Dawson and Mary Dawson  
Witnessed: Jostah Willson and Wm. Moore  
Memorandum: 10 Apr 1703 Mary Dawson examined by Wm. Hutchison  
Alienation: John Pottinger paid the sum of 4s

• folio 64 • Indenture, 14 Aug 1703  
From: Robert Johnson, planter of Prince George's County and his wife Elizabeth  
To: Joshua Cecell of Prince George's County  
100 acres of land called *Cuckold's Rest*, home of Thomas Hide at the time of his death lying in Calvert County, now Prince George's County, according to his will written 6 Feb 1697 made *Johannah Hide*, execut.; he left this land to his wife during her natural life, then to be divided between his two daughters, Mary and Elizabeth. The Widow Hide married Bartholomew Goff and daughter Elizabeth married Robert Johnson; no further mention of Mary Hide. Elizabeth sold 1/2 of the land to Joshua Cecell for 1,700 pounds of good tobacco  
Signed: Robert Johnson (mark) and Elizabeth Johnson (mark)  
Witnessed: James Stoddart, Thomas Hemeley, and Chr'r Baynes  
Memorandum: 14 Aug 1703 Elizabeth Johnson examined before R. Bradley and James Stoddart  
Vide ye alienation in folio 97

Vide ye alienation in folio 123

• folio 116 • Indenture, 29 Aug 1704  
From: **Samuell Taylor**, planter of Prince George's County  
To: **Thomas Greenfeild** of Prince George's County

For 15£ a 150 acre parcel of land called *Taylor's Coast* in Prince George's County on the west side of the Patuxent River in the wood; bounded by land laid out for **Barnard Johnson** called *Doves Pearch*, *Poplar Hills* belonging to **John Boage**, land taken up for **Thomas Kemp**

Signed: **Sam'l Taylor**

Witnessed: **Jn'o Bradford** and **Jn. Lecount**

Memorandum: 29 Aug 1704 **Verlinda Taylor**, wife of **Samuel**, examined by **Wm. Barton** and **Jno. Wight**

Alienation: 7 Oct 1704 the sum of 6s paid by **Thomas Greenfeild**

SEPTEMBER COURT 1704

Att a Prince George's County Court called and held at Charles Town the 28th day of September 1704 for our Sovereign Lady Ann by the Grace of God Queen of England, Scotland, France and Ireland Defender of the faith and by her Majesties Justices appointed and authorized (VIZ)  
**William Barton John Wightt Rob't Bradly William Tanyhill John Hawkins James Stoddart**

• folio 117 • Indenture, 29 Aug 1704  
From: **Nicholas Davis**, planter of Prince George's County  
To: **Thomas Greenfeild** of Prince George's County

For 2,000 pounds of good tobacco a 50 acre parcel of land called *Compass Hills*; bounded by *Poplar Hills*

Signed: **Nicholas Davis**

Witnessed: **Jno. Bradford** and **Jno. Lecomt**

Memorandum: 29 Aug 1704 **Elinor Davis**, wife of **Nicholas**, examined by **William Barton** and **John Wight**

Alienation: 7 Oct 1704 the sum of 2s paid by **Thomas Greenfeild**

• folio 118 • Indenture, 28 Sep 1704

From: **Col. Henry Darnall** of Prince George's County, Gent., and **Elinor** his wife  
To: **Thomas Brooke** of Prince George's County, Gent.

For 300 acres of land out of a tract of land belonging to **Thomas Brooke** called *Dann* on Rock Creek in Prince George's County conveyed to his brother **Clement Brook**, **Col. Darnall** traded a 200 acre parcel of land called *Reversion*, except for a small piece taken away for the lines of **Thomas Sprigg**; bounded by **Thomas Sprigg**, *Beaverdam Branch*, and *Brooke Land*

Signed: **Henry Darnall**

Witnessed: **Henry Hatton**, **Henry Darnall, Jr.**, **Will. Willinson**

Memorandum: 28 Sept 1704 **Col. Henry Darnall** acknowledged deed before **William Barton** and **R. Bradly**

Alienation: 29 Sep 1704 the sum of 8s paid by **Thomas Brooke**

• folio 118a • Indenture 28 Sep 1704

From: **Thomas Brooke** of Prince George's County, Gent., and **Barbara** his wife  
To: **Clement Brooke** of Prince George's County, Gent.

For 200 acres of land called *Prevention* adjoining a parcel of land called *Brooke Grove* which **Thomas Brooke** obtained from **Col. Henry Darnall** for 300 acres of land called *Dann*, **Col. Henry Darnall** and **Thomas Brooke** agreed that the 300 acres of land in folio 118 should be given to **Clement Brooke**

Signed: **Tho. Brooke** and **Barbara Brooke** (mark)

Witnessed: **William Hatton**, **Hen. Darnall, Jr.** and **Will. Willinson**

Memorandum: 28 Sep 1704 **Thomas Brooke** and **Barbara**, his wife, acknowledged deed

Alienation: 29 Sep 1704 the sum of 20s paid by **Clement Brooke**

Hawkins  
Darnall  
Sprigg  
Darnall

• folio 119a • Indenture, 22 Aug 1704

From: **Thomas Brooke** of Prince George's County, Esq'r

To: **Robert Owen**, Principle Vestryman of St. Paul's Parish and his associates and brethren the rest of the vestrymen of the said Parish in Prince George's County

For 8,000 pounds of good sound merchantable tobacco in cask a 120 acre parcel of land called *Brookefeild* in the freshes on the west side of the Patuxent River on a creek called *Deep Creek*; bounded by land called *The Gears*, *The Plantation*, the road to *Mattapany*, and *Deep Creek*. This land was to be used by **Robert Owen** so long as he continue to be minister or curate of the parish and "have the care of soules therein" afterward for the support and maintenance of such other minister according to the Laws of England or the Province...according to the doctrine of the Church of England

Signed: **Tho. Brooke**

Memorandum: 22 Aug 1704 **Thomas Brooke** and **Madam Barbara Brooke** acknowledged the deed before **William Barton** and **John Wight**

Witnesses: **Josiah Willson**, **Tho. Addison**, and **Ja. Haddock**

• folio 120a • Indenture, 30 Mar 1704

From: **Thomas Emmes** of the Kingdom of England, Mariner

To: **Josiah Willson** of Prince George's County

For 90£ a 250 acre part of a tract of land called *Mt. Calvert Manor* in Prince George's County, formerly *Calvert County*; bounded by the *Patuxent River*, land of **Robert Bradly**, land of **Richard Groome**, land of **Christopher Baines**, the main town road, and *Groome's Spring Branch*

Signed: **Thomas Emmes**

Memorandum: Acknowledgement of deed by **Capt. Thomas Emmes** to **Will. Hutchison** and **James Stoddart**

NOVEMBER COURT 1704

Att a Prince George's County Court held at Charles Town the 28th of November 1704 for our Sovereign Lady Ann by the Grace of God Queen of England, Scotland, France and Ireland Defender of the faith and by her Majesties Justices appointed and authorized (VIZ)

**Major William Barton Mr. John White Mr. Rob't Bradly Mr. William Tanyhill  
Mr. John Hawkins Mr. Sam'l Magruder Mr. James Stoddart**

• folio 121a • Indenture, 24 Jul 1704

From: **John Bowleing** of Charles County and **Mary** his wife

To: **John Winn** of Charles County

For 7,000 pounds of tobacco a 200 acre tract of land called *The Indian Feild* lying in Prince George's County, formerly *Charles County*; bounded by *Mattawoman Fresh*; *The Indian Feild* laid out for 299 acres according to patent is overrun by land called *Hull* belonging to **Stephen Coward**?

Signed: **John Bowleing** and **Mary Bowleing**

Witnessed: **Henry Pickett** and **James Hayan**

Endorsement: 24 Jul 1704 **John** and **Mary Bowleing** acknowledged deed before **John Hawkins** and **Robert Wade**

• folio 122a • Indenture 14 Oct 1704

From: **Richard Garroll**, planter of Prince George's County and his wife **Mary**

To: **William Scott**, planter of Prince George's County

"Witnesseth ye said **Richard Isaac**"; "payment of ye said **Richard Jearoll**"; for 30£ sold to **William Scott** a 100 acre parcel of land part of a tract called *Denn* lying in Prince George's County near the Eastern Branch of the *Potomac River*; bounded by land of **Francis Priestley** called *Forgott* and by land of **Cpl. Ninian Beall**

Signed: **Rich'd Jearoll** (mark) and **Alce Jearoll** (mark)

Witnessed: **Samuel Magruder** and **William Tanyhill**

Memorandum: 14 Oct 1704 **Alce Jearoll** examined by **William Tanyhill** and **Sam'l Magruder**

Alienation: 2 Dec 1704 the sum of 4s paid by **William Scott**

Hawkins  
Beall

23  
• folio 123a • Indenture, 31 Jul 1703

From: Jeremiah Macknew, planter of Prince George's County  
To: Capt. James Bigger, Gent.

James Macknew bound himself a servant of "his own free voluntary will" for "good causes and considerations" to James Bigger for 5 years "day and night"; James Bigger to pay all debts of Macknew and to pay the sheriff's clerk attorney fees, to give Macknew a young horse in 12 months and to supply meat, drink, washing and lodging and necessary apparel  
Signed: Jeremiah Macknew (mark) and James Bigger  
Witnessed: Josiah Willson, James Nuttwell (mark) and James Bonifont (mark)

• folio 123a • Indenture, 27 Mar 1704

From: Thomas Willson, carpenter of Prince George's County  
To: James Buttler of Prince George's County

For 232/18s/6p a 50 acre parcel of land called *Could Spring Manor* lying on the west side of North Branch of the Patuxent River; Thomas Willson bought this land from Francis Collier, Gent.; bounded by land of Richard Edwards  
Signed: Thomas Willson (mark)  
Memorandum: 27 Mar 1704 acknowledgement by Tho. Willson and Mary, his wife before Robert Tyler and Thomas Sprigg  
Payment: 29 Mar 1705 by Bills of Exchange from London, signed James Butler  
Witnessed: Robert Tyler and Thomas Sprigg, Jr.  
Vide ye discharge of this deed in folio 153

• folio 114b • Indenture 20 Dec 1704

From: James Moor, planter of Prince George's County  
To: James Stoddart of Prince George's County, Gent.

For 85£ a 16 acre parcel of land called *Beall's Graft* in Prince George's County at the dividing branches of the Patuxent beginning at Mount Calvert Point; bounded by *Mount Calvert Manor* and land belonging to Col. Henry Darnall  
Signed: James Moore  
Witnessed: John Wight and Robert Bradley  
Memorandum: 2 Dec 1704 (Ed: Indenture dated 20 Dec) Mary Moor examined by above witnesses  
Alienation: 2 Feb 1704 the sum of 8p paid by James Stoddart

• folio 116b • Deed of Gift, 20 Dec 1704

From: Ninian Beall, Sr. of Prince George's County  
To: Nath'l Taylor, Minister of Gospel

For a piece of money called a sixpence "I freely" give a half-acre of land being part of a tract called *The Meddows* on the Western Branch of the Patuxent River in Prince George's County to Nathaniel Taylor, to Robert Bradley, James Stoddart, John Battie, Archibald Edmondson, Thomas Beall, Sr., Thomas Beall, Jr., Ninian Beall, Jr., Charles Beall, Christopher Thompson, Joshua Beall, John Browne, John Henry, James Beall, Alexander Beall, William Ophett, John Soaper and to their successors  
Signed: Ninian Beall  
Witnessed: John Wight and Sam'l Magruder

#### JANUARY COURT 1704

Att a Prince George's County Court called and held the 23rd day of January 1704 for our Sovereign Lady Ann by the Grace of God of England, Scotland, France and Ireland Queen defender of the faith by Her Majesties Justices thereunto authorized and appointed as VIZ Robert Bradley Robert Wade John Hawkins Sam'l Magruder James Stoddart: Commissioners

• folio 116c • Indenture, 8 Nov 1700

From: Edward Marlow, planter of Prince George's County, and Mary his wife  
To: Terrence Dunning of Prince George's County

Spring  
Darnall  
Beall  
Hawkins

For 2,500 pounds of tobacco and other good causes and considerations a 198 acre tract of half of the land called *Westmoreland* lying in Prince George's County, formerly Charles County, on the south side of the main branch of the Piscattaway; bounded by *Exeter* owned by John Wheeler, and the *Manor of Zachia*

Signed: Edward Marlow (mark) and Mary Marlow (mark)

Witnessed: Wm. Hutchison and Fra. Wheeler

Endorsement: 8 Nov 1700 acknowledgement of deed and examination of Mary Marlow before Wm. Hutchison and John Hawkins

Memorandum: The conveyance above was delivered to me presently after the same was made over but was mislaid and thought to be lost

Recorded: 25 Feb 1704/5 by Edward Willett, Dep'ty Clerk

• folio 117c • Indenture, 24 Jan 1704

From: Thomas Roper, bricklayer of Anne Arundel County

To: Thomas Swaringen, planter of Prince George's County

For 180£ a 100 acre parcel of land called *Swaringen's Enlargement*, part of the 300 acre land called *Roper's Change* which was part of a tract called *Darnall's Grove* in Prince George's County in the freshes on the west side of the Patuxent River; bounded by *Darnall's Grove*, *Roper's Change*, and land of Richard Butts

Signed: Thomas Roper

Memorandum: 24 Jan 1704 acknowledged by Thomas Roper

Witnessed: Sam'l Magruder and James Stoddart

Vide ye alienation in folio 136

• folio 118c • Six Year Lease, 12 Oct 1702

From: John Ramsey, carpenter of Prince George's County

To: William Linthorne, planter of Prince George's County

For 500 pounds of bright picked and culled and every way well conditioned leaf tobacco in cask and also for diverse other good causes and valuable considerations *Ramsey's Delight* a 100 acre parcel being part of a larger tract laid out for John Cousens called *Lundey*; located on the west side of North Branch of the Patuxent in Prince George's County; a six year lease to William and his wife Elizabeth Linthorne for a rent of one capon at 12 o'clock on the Feast of Nativity; they may have one bought servant but no freeman; they may make no waste of timber and shall plant fruit trees; Ramsey may at any time build a house on the property for himself and his daughter; forfeiture 5,000 pounds of tobacco

Signed: John Ramsey and Wm. Linthorne (mark)

Witnessed: James Young and Nicholas Baker

• folio 119b • Indenture, 26 Jun 1704

From: Ninian Beall of Prince George's County, Gent.

To: Nicholas Rhodes late of Anne Arundel County

For 60£ the 372 acre plantation called *Beall's Pasture*; bounded by Cattail Marsh

Signed: Ninian Beall

Witnessed: Clement Davis and Edward Willett

Acknowledged in open court

Alienation: 5 Aug 1704 received of Nicholas Rhodes the sum of 14s/10p/3f

• folio 120b • Indenture, 10 Jan 1704

From: Thom. Swaringen of Prince George's County and Jane his wife

To: Charles Hyatt, planter of Prince George's County

For 66£ a 60 acre parcel of land surveyed and deducted out of a tract called *Basingthorp Hall* now belonging to Richard Harwood in the freshes on the west side of the Patuxent River; beginning at a branch of Bears Brooke and bounded by *Basingthorp Hall* and land called *Strife* owned by Thomas Wells

Signed: Thomas Swaringen and James Swaringen

Witnessed: Hugh Riley and William Moore (mark)

Memorandum: 4 Jan 1704 Jane Swaringen examined by Rob. Tyler and Tho. Addison

H. Beall  
Beall

Beall

Hawkins

Alienation: 27 Feb 1704 Charles Hyatt paid the sum of 2s

• folio 121b • Apprenticeship, 12 Dec 1704

From: John Bigger, son of Cap't James Bigger of Prince George's County  
To: Thomas Beall, Jr., carpenter of Prince George's County

With the consent of his father John Bigger has apprenticed himself to Thomas Beall, Jr., to learn the "science or trade" of carpentering until age 21; John shall not waste the goods of his master at dice or cards or any unlawful game and he shall not go to ordinaries or drinking; at the end of the apprenticeship the master shall give the apprentice a suite of apparel of linen and woolen, shoes, stockings and hat and one set of carpenter tools; during apprenticeship he shall give the apprentice enough schooling so that he can read, write and do accounts

Signed: John Bigger (mark) and Thomas Beall  
Witnessed: James Stoddart and Josiah Willson

• folio 121b • Resurvey, 9 Nov 1704

For: Luke Gardiner, Jr., of St. Mary's County return of a Warrant of the Resurvey of Frankland according to ancient meets and bounds expressed in patent

Josiah Willson, Sheriff of Prince George's County, impaneled and swore the below signed to work with Her Majesties Surveyor

Bounds: Begin at a bounded tree of Boardman's Content by oath of Wm. Hunter, Francis Wheeler and Richard Egling also reputed to be the first bound tree of Thompson's Rest now in possessions of William Hatton and a second bound tree from a more ancient survey than Frankland laid out for Luke Barbar; bounded by the west branch of the Piscattaway; Phillip Lawing's plantation (Ed: No acreage noted)

Signed: Josiah Willson, Truman Greenfeld, Surveyor for Prince George's County, Richard Cooner (mark), Rob't Johnson (mark), Wm. Hunter (mark), Hen. Acton, Henry Guttrich (mark), Francis Marbury, J. Leman, Henry Cullver (mark), John Miller, Thomas Blandford, Francis Pile (mark), John Lenham (mark)

• folio 122b • Resurvey, 24 Oct 1704

For: James Keech, Jr., of St. Mary's County return of a Warrant of the Resurvey of Locust Thicket according to ancient meets and bounds expressed in patent

Josiah Willson, Sheriff of Prince George's County, impanelled and swore the below signed to work with Her Majesties Surveyor

Bounds: Begin at tract called Thomas His Chance proved by George Athey, land called Little Ease, near Piscattaway Branch

Signed: Josiah Willson, Truman Greenfeld, Surveyor of Prince George's County, Christopher Banes, John Bigdon, Thomas Stonestreet (mark), Thomas Middleton (mark), John Middleton, George Naitor, Jr., William Congley, William Mills (mark), Samuel Taylor, Alexander Magruder, Edward Marloe (mark), and Nathantell Magruder (mark)

• folio 122c • Vide ye Conveyance in folio 115:

Alienation: 29 Mar 1705 Mr. Thomas Wainwright paid the sum of 3s for 150 acres from John Lashley

MARCH COURT 1705

Att a Prince George's County Court held for her most Sacred Majesty  
at Charles Towne the 27th day of March 1705 were present

Major Barton Robert Bradly Robert Tyler William Tanihill  
Robert Wade Sam'l Magruder James Stoddart Thomas Addison Gent. Justices

• folio 122c • 20 Aug 1704

From: Robert Owen, clerk of Prince George's County  
To: Mr. Willson and James Haddock, Gent. of Prince George's County

Owen gave Major Josiah Willson and James Haddock power to act as his attorneys to collect debts owed to him.

Signed: R. Owen

Witnessed: William Barton, Cornelius White, and Rich'd Dallam

• folio 123b • Deed of Gift, 18 Sep 1704

From: Phillip Lewin, planter of Prince George's County  
To: Edward Jones, carpenter of Prince George's County

For "natural affection" for my daughter, Elizabeth Jones, wife of Edward Jones, and her heirs a 92 acre tract of land called Phillip's Addition in Prince George's County, formerly Charles County; bounded by land formerly laid out for Lewin

Signed: Phillip Lewin (mark)  
Witnessed: John Hawkins, Thomas Addison  
Alienation: 20 Jun 1705 the sum of 3s/8p paid by Edward Jones

• folio 123c • Indenture, 29 Mar 1705

From: John Murth, planter of Prince George's County  
To: John Browne, ship's carpenter of Prince George's County

For 162 a 100 acre parcel of land called Wood's Joy in Prince George's County, formerly Calvert County, on the west side of the Patuxent River the whole tract of 500 acres originally surveyed for Edward Wood; bounded by John Anderson, the river, and land of Edward Truman

Signed: John Murth (mark)  
Witnessed: James Stoddart and William Tanyhill  
Acknowledgement: John Murth in front of above witnesses  
Alienation: 29 Mar 1705 the sum of 5s paid by John Browne

• folio 124b • Indenture, 11 Oct 1703 (sic)

From: Nicholas Sewall of St. Mary's County, Esq'r  
To: Samuel Pacy, mariner of the City of London, Kingdom of England

The Lord Baron of Baltimore granted to Thomas Brooke of Prince George's County a 443 (sic) acre parcel of land called Brookefield lying in Prince George's County in the freshes on the west side of the Patuxent River dated 3 Jul 1699; Nicholas Sewall purchased 882 acres called Brookefield from Thomas Brooke; for 230£ Sewall sold 443 acres to Pacy; bounded by a parcel called The Wedge, an Indian path near the Indian Fort, and land of Robert Armes

Signed: Nicholas Sewall, 1705  
Memorandum: 11 Oct 1705 Madame Susana Sewell examined by Ken. Cheseldine and Jacob Moreland regarding sale of this 443 acres  
Alienation: 9 Jun 1705 Joshua Cecell paid the sum of 9s  
Witnesses: Charles Butler, James Bowley, and George Mason

• folio 126 • Indenture, 17 Oct 1704

From: John Ramsey, carpenter of Prince George's County  
To: John Murdock, merchant of Prince George's County

For 6,000 pounds of merchantable tobacco a 100 acre parcel of land called Limides from a tract called Lundee given by John Cousens to John Ramsey

Signed: John Ramsey  
Endorsement: 11 Oct 1704 John Ramsey acknowledged deed before Robert Tyler and Sam'l Magruder  
Witnessed: Albert Grumling and James Gladston  
Alienation: John Murdock paid the sum of 4s

JUNE COURT 1705

Att a Prince George's County Court held for her most Secrett Majesty  
at Charles Towne ye 28th day of June 1705

The Worshipfull: Maj. Wm. Barton Robert Bradly Robert Tyler Wm. Tanyhill  
Robert Wade Sam'l Magruder James Stoddart - Gent. Justices