

Henry Smith  
Alexander  
Davies

Re: Joseph to Samuel Davies p 243

# Mecklenburg County, North Carolina

Deed Abstracts  
1763-1779

abstract  
Alexander

Samuel Davies 160

By  
Brent H. Holcomb, C.A.L.S. and Elmer O. Parker

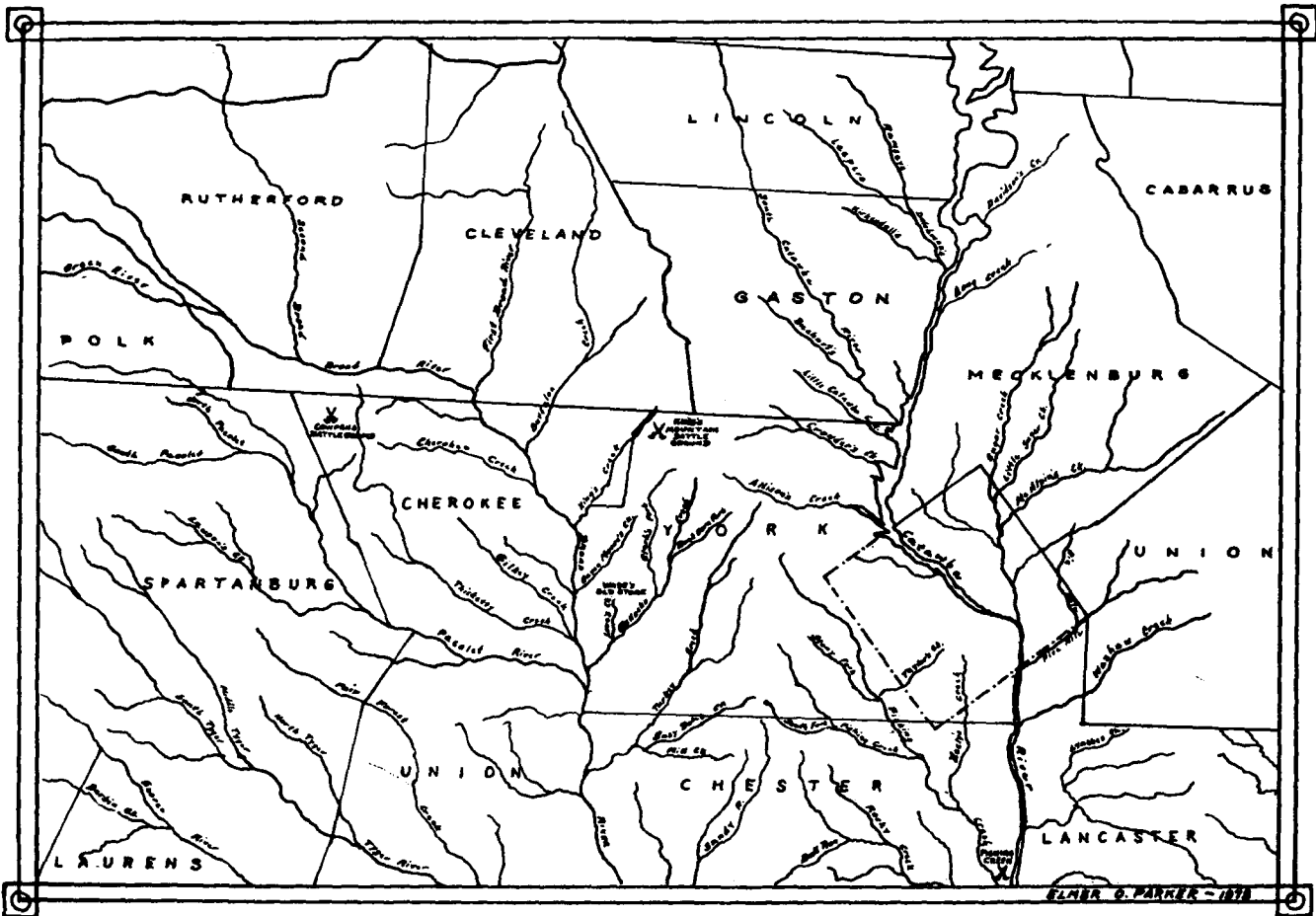
Re: Joseph to Samuel Davies p 243

#7176178

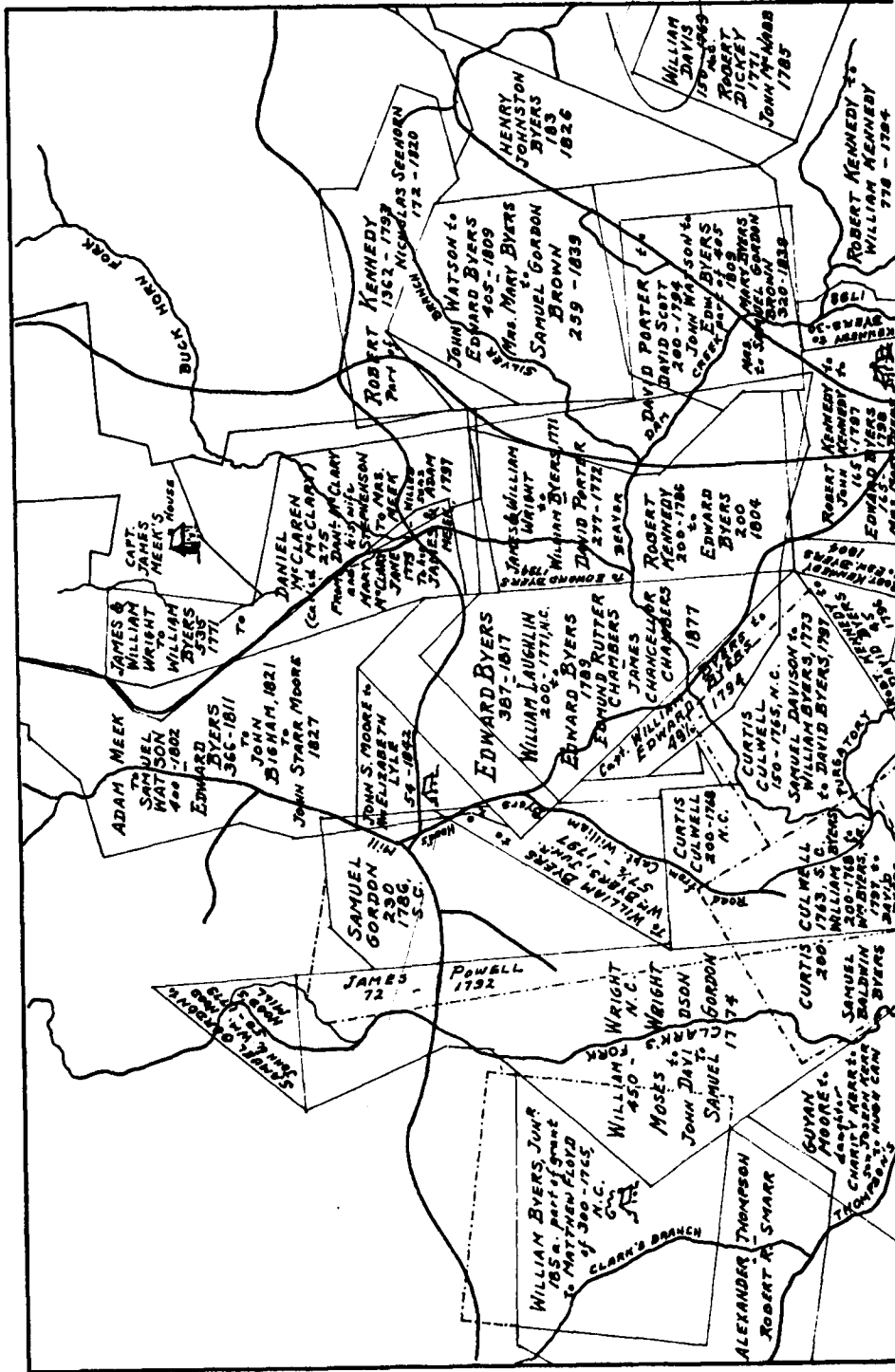
HOLMCNC60

SOUTHERN HISTORY DEPARTMENT  
BIRMINGHAM PUBLIC LIBRARY  
2100 PARK PLACE  
BIRMINGHAM, AL 35203

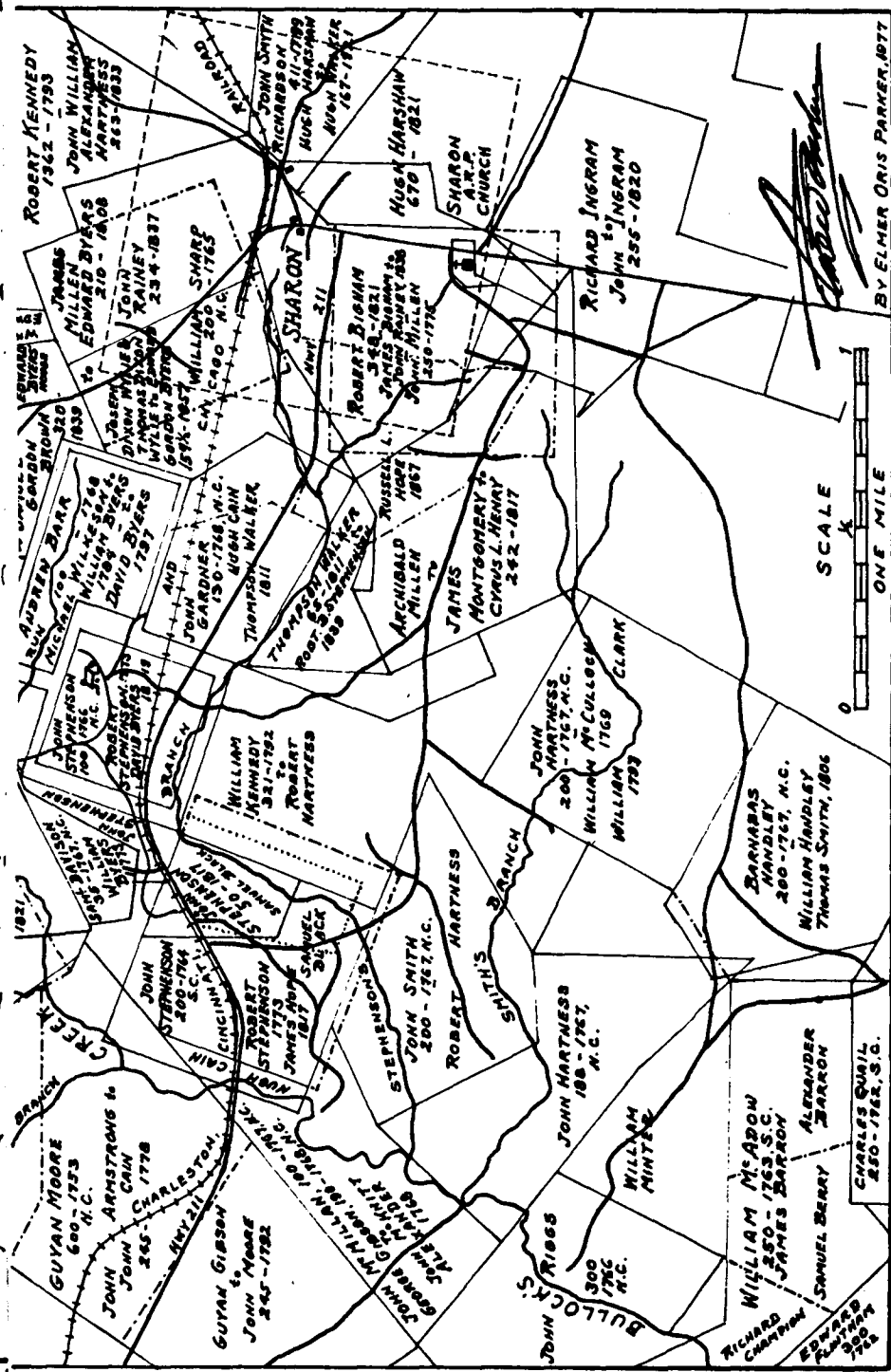
APPROXIMATE BOUNDARIES OF MECKLENBURG COUNTY 1763-1769



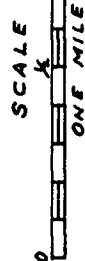
ELMOR O. PARKER - 1978



North Carolina Land Grants on the Headwaters of Bullock's



and Allison's Creeks in present York County, S. C.



*Robert Kennedy*

BY ELMER ORIS PARKER, 1977

262  
M4  
4/4  
3-7  
1993

1763 from ANSON  
Incl YORK, CHESTER, LANCASTER,  
SPARTANBURG, UNION, CHEROKEE, KERSHAW,  
LAURENS, NEWBERRY, GREENVILLE  
1772-CUT OFF PART LANCASTER & YORK  
Introduction

© Copyright 1979 by:  
The Rev. Silas Emmett Lucas, Jr.

Reprinted 1991

SOUTHERN HISTORICAL PRESS, INC.  
% The Rev. S. Emmett Lucas, Jr.  
275 W. Broad St.  
Greenville, S.C. 29602

From its formation in 1763 from Anson County, Mecklenburg included all North Carolina counties west of Anson and south of Rowan and all or portions of the present South Carolina counties of York, Chester, Lancaster, Spartanburg, Union, Cherokee, Kershaw, Laurens, Newberry and Greenville. The Indian line was surveyed in 1767, forming the western boundary of Mecklenburg County. Tryon County was formed in 1769, taking the territory west of the Catawba River. The North Carolina-South Carolina border was surveyed in 1772 cutting off present Lancaster and a portion of York County from Mecklenburg. These abstracts cover the entire period when Mecklenburg included such a large area, and going on to 1779--the first nine deed books. These were obviously compiled at a later time from smaller volumes. This explains the lack of chronological order by recording dates.

Originally, two volumes of abstracts of Mecklenburg deeds were planned. However, by the time the second volume was well under way, the first volume was out of print. The cost of soft cover offset printing has so closely approached that of hard binding that the present arrangement is more practical. In fairness to those who purchased Volume I, this volume is priced slightly higher than Volume II would have been, and this provides the convenience of one index and binding instead of two. With this volume, still another link in early Carolina frontier land titles is provided. With the use of of Anson and Tryon deed abstracts, a thirty-year period of land transactions is now easily accessible.

My thanks to Mr. Elmer O. Parker for helping me with abstracts of Deed Books 5 and 6, and for providing the attractive maps in this edition.

Brent H. Holcomb, C. A. L. S.  
Columbia, South Carolina  
May 29, 1978

ISBN 0-89308-108-6

Pp. 149-150: 16 Mar 1767, Andrew McMillen Of Meck., to Moses of same, for £41...land on Wolf Creek that runs in Kings Creek, E side Broad...150 A granted to McMillan 1766...Andrew McMillen (Seal), Wit: Jenry Smith, John McMillen. Proven July term 1768.

Pp. 151-152: 15 July 1768, William Willson of Meck., to Moses Alexander of same, for £60...land on S side Broad in fork of Brows [sic] Creek, formerly surveyed for Edward McNeal, 302 A...William Wilson (Seal), Wit: John Buchanan, John Fifer. Proven July term 1768.

Pp. 152-154: 21 June 1768, William Black of Meck., to James Hannah of same, for £100...land on S side Broad River, on middle fork of little river about 3 miles from Robert Millers plantation adj. Cochrans ... 300 A, part of a grant to David Park 3 Feb 1754...William Black (Seal), Wit: Ralph Baker, Jabes Evans, David Adrian. Proven July term 1768.

Pp. 154-156: 22 June 1768, Benjamin Davidson of Meck., to John Beard of same, planter, for £5...land on both sides Little Cataba, adj. Samuel Gingles & John Beard, granted to sd. Davidson 26 Oct 1767...Benjamin Davidson (Seal), Wit: Hugh Barry, Frances Beaty, Proven July term 1768.

Pp. 156-157: 18 June 1768, George & Mary Huie of Meck., to George Dur [Den?] of same, for £30...100 A on E side Buffelco Creek...George Huie [?] (German signature), Mary Huie (M) (Seal), Wit: John Ffifer. (German siganture), Jacob (German signature).

Pp. 157-158: 7 Apr 1767, Henry Smith of Meck., to John Russel of same, for £40...land on E side Broad River, above Wm Loves patent, including an improvement bought of Michael Taylor ...granted to sd. Smith 30 Oct 1765...Henry Smith (Seal), Ema Smith (A) (Seal), Wit: Thomas Chadwock, Nath: Clark, Reyderius Clark. Proven July term 1768.

Pp. 159-160: 6 June 1768, John Orr of Meck., to Alexander McCarter of same, for £14...160 A granted to sd. Orr 26 Oct 1767 on So branch of N fork Tyger River, adj. Alexander Vernon, Jno Miller & James Miller...John Orr (Seal), Wit: James McElwain, Esqr., George Story, William Young. Proven July term 1768.

Pp. 160-162: 17 May 1768, Robert Leeper & wf Katherine of Meck., to David Gordon of same, for £125...land adj. Cobus Cockendell [Kuykendall], below George Catheys on Rocky fork of Fishing Creek, granted to Leeper 30 Aug 1753...Robert Leeper (Seal), Cathrine Leeper (K) (Seal), Wit: Thomas Neel, Robert Harris, Matthew Armstrong. Proven July term 1768.

Pp. 162-164: 12 July 1768, David Huddleston, planter, to Meck., to John Armstrong, of same, for £30...350 A on S branch of Reynolds Creek, commonly called Camp branch, granted 10 Apr 1761 to sd. Huddleston...David Huddleston (OH) (Seal), Wit: Zach Bullock, William Huddleston. Proven July term 1768.

Pp. 164-166: 4 Dec 1767, Benjamin Phillips & Thomas Rayney of Meck., to John Fondren of same, for £7 s10...land on Fishing Creek, adj. John Thomas, 109 A granted to sd. Phillips & Rainey 1767...Benjamin Phillips (Seal), Rachel Phillips (Seal), Thomas Rayney (Seal), Wit: John Taggart, John Moore. Proven July term 1768.

Pp. 166-167: 18 June 1768, Jacob Moyart & wf Margaret Of Meck., to George Huie of same, for £35 s10...140 A on both sides Dutch Buffelo Creek... Jacob Moyar (Seal), Margaret Moyar (Seal), Wit: John Fifer, [Also two German signatures].

Pp. 167-169: 19 Sept 1767, Moses Ferguson of Meck., Schoolmaster, to Samuel Bigham, Senr. of same, for £15...500 A on Steel Creek, adj. Samuel Knox, & Chronical [?], originally Bighams ...Moses Ferguson (Seal), Wit: Samuel Bigham, John Whitesill. Proven July term 1768.

Pp. 169-170: 6 June 1768, Moses Ferguson to Samuel Bigham Sr. for £50 [?].200 A on Steel Creek, adj. Hugh Parks, James Carter, & Samuel Bigham...Moses Ferguson (Seal), Wit: Samuel Bigham, John Bigham, Jos: Lee. Proven July term 1768.

Pp. 171-172: 20 Apr 1766, John Macilmurry of Meck., to John Patton of same, for £100 [later says James Patton]...land on S side Allisons Creek, adj. Joseph Harden...240 A...John Mackleberry (Seal), Wit: Jno McCulloh, William Byers, John Willson. Proven July term 1768.

Pp. 172-174: 13 July 1768, John Fondren of Meck., to Peter Kuykendall of same, for £65...land on waters of Fishing Creek adj. Thomas Hawkins, 200 A granted to John Elliot 20 Sept 1766, & another tract on Fishing Creek adj. Dickies line...200 A, granted to Thomas Hawkins 13 Oct 1765...John Fondren (Seal), Wit: Zach Bulloch, Robert Harris, Proven July term 1768.

Pp. 174-175: 14 Mar 1768, Tobias Adcock of Meck., to James McKee, for £20...200 A adj. W side Cataba, granted 26 Oct 1767 to sd. Tobiah Adcock, adj. Benjamin Hardan...Tobias Adcock (Seal), Ann Adcock (A) (Seal), Wit: John Scott, William Chronow. Proven July term 1768. Robert Harris.

Pp. 175-179: 3 July 1768, William Welsh of Meck., to George Shipe of same, for (lease s5, release £23)...250 A on E side Clarks Creek, granted to sd. Welsh 15 Nov 1762...about a mile east of Direct Ramsours...William Welch (Seal), Wit: Will Reed, Daniel Hudson. Proven July term 1768. Robert Harris.

Pp. 179-183: 11 & 12 July 1768, Walter Davis & wf Rebecah of Meck., to Moses Ferguson of same, for (lease s5, release £ 100)...370 A on W side Cataba on Rocky Allisons Creek near William Patricks land in big Allisons Creek...granted to sd. Davis 16 Apr 1765...Walter Davis (Seal), Rebecah Davis (R) (Seal), Wit: Robert Ferguson, William McCulloh, Joseph Billings. Rec. July Term 1768, Robert Harris.



Page 188: 31 Aug. 1767, James Allcorn & wf Katren of Meck., to Thomas Neely for s5...350 A granted to Walter David 19 Apr. 1763 on waters of Steel Creek adj. John Henry, John Buchanan's surveys...James Allcorn (Seal), Catren Allcorn (Seal). Wit: Thos Polk, Saml. Wilson. Rec. Oct. term 1767.

Pp. 189-190: 15 July 1767, James Miller of N. C. Cordwinder to Thomas Garril, planter, for £ 29...land granted to Miller 6 Apr. 1765, 300 A upon Armour Creek adj. Morgan & McCullough.. James Miller (Seal). Wit: John Cathey, Chas. Moore, Robert Miller. Rec. Oct. term 1767.

Pp. 190-193: 24 & 25 Sept. 1767, Francis Beaty & wf Martha of Meck., Collector & C. to John Harden of same (lease s5, release £ 50)...land on main fork of Kings Creek, next to the land of John Kuykendall decd, being the place formerly surveyed for John Moore next above sd. Kuykendall, granted to Beaty 19 Apr. 1763... Francis Beaty (Seal), Martha Beaty (M) (Seal). Wit: Robert Armstrong, Hugh Beaty, Benjamin Harden. Rec. Oct. term 1767.

Pp. 193-195: 20 Oct. 1765, Andrew Killion Sr. & Andrew Killion Jr. of \_\_\_ Co., N. C. to John Kinkaid, Shoemaker of Charlotta Co., Va. for £ 92...850 A on S side Cataba, granted to Killion Jr. 30 Sept. 1749...Andw Killian Sr. (Seal), "His name was Writen Dutch." Andw Killian Jur. (X) (Seal). Wit: Andw. Dunn, John Ramsey (M), Henry Hendry.

Pp. 195-199: [N.B. There is an error in the original pagination here.] 15 Oct. 1767, John Gullick of Meck., to Josiah Alexander of same, for £ 40...163 A on waters of Rocky River, adj. Alexander Osburn, Robt. Bravard, granted to sd. Gullick 3 Apr. 1752...John Gullick (Seal). Wit: Thos. Harris, Amos Alexander, Alexr. Lewis. Rec. Oct. term 1767.

Pp. 199-201: 20 Oct. 1767, Francis Beatey, of Meck., Collector, to Capt. Benjn. Harden of same, for £ 100 NC money... 300 A on Noble Creek, waters of Broad River including a great bottom, granted to sd. Beatey 6 Apr. 1765...Francis Beatey (Seal), Wit: James Beatey, Henry Ferguson. Rec. Oct. term 1767.

Pp. 201-202: 21 Oct. 1767, John McKnitt Alexander of Meck., to Margaret Conaldson, Widdow, of same, for £ 31...land on waters of long Creek adj. Matthew Patton, Francis Beatey, 300 A...Jno. McKnitt Alexander (Seal), Jean Alexander (Seal). Wit: William Thompson, Joseph McKinley, Thomas Bullion. Rec. Oct. term 1767.

Pp. 202-204: 21 Oct. 1767, Alexander Lockart of Meck., to Robert Wilson of same, for £ 45...land on W side Broad River, on both sides Abbysons [sic] Creek, 510 A granted to Samuel Gilkey 11 May 1753 & since conveyed by sd. Gilkey to sd. Alexander Lockart (Seal). Wit: Jno. McK. Alexander, \_\_\_ [torn]. Rec. Oct. term 1768 [sic]

Pp. 204-205: 11 Nov. 1765, William Anderson & wf Elloner of Meck., to Nathaniel Ervin of same, for £ 45 proc. money... land granted to sd. Anderson 16 Nov. 1764 in a fork of Hoils Creek a little above William Smith's land... William Anderson (W) (Seal), Elliner Anderson (O) (Seal). Wit: William Moore, John Armstrong, David Alexander. Rec. Oct. term 1767.

Pp. 205-208: 20 Oct. 1767, James Lynn & wf Sarah of Meck., Miller, to Thomas Wallis of same, (lease s5, release £20) land on both sides Six Miles Creek, 500 A conveyed from Nathan Lewis, the lower part of the trak [sic]...James Linn (Seal), Sarah Linn (Seal). Wit: James Gibson, Isaiah Fitten. Rec. Oct. term 1767.

Pp. 208: 4 April 1768, John Buchanan of Meck., Taylor, to Alexander, for £ 35...several horses and cattle (described) John Buchanan (Seal). Wit: Thos. Polk, James Jack. Rec. April term 1768.

Pp. 209-212: 30 & 31 Dec. 1765, James Wilson of Meck., planter, to James Withrow of same (lease s5, release £ 30 proc. money)... 250 A in Mecklenburg formerly Anson Co., including where Joseph Clark cut down some Trees between, Sprots, James Robinsons & Sherills lines, granted to said Wilson 4 Oct. 1768...James Wilson (Seal). Wit: John Patton, Thos Cohune, Jacob Wilson. Proven Oct. term 1767.

Pp. 212-214: 9 & 10 Sept. 1767, James McAfee of Mecklenburg Co. to Jacob Crissimore of same, (lease s5, release £ 100 proc. money)...James McAfee & wf Margaret...230 A on Clarks Creek, conveyed to the sd. Jas. McAfee by a deed from Saml. Mason 27 Feb. 1756...James McAfee ( ) (Seal), Margaret McAfee ( ) (Seal). Wit: Thomas Cohune, Will Reed. Prov. Oct. term 1767.

Pp. 214-218: 14 & 15 Sept. 1767, Francis Beaty & wife Martha of Meck., Collector & C., to Thomas Little of same (lease s5, release £ 100)...450 A on Little Creek situated between John Beateys & Lawlers Old Places where Collo. Osbeans [Osburns] old Entry Law & on W side Catawba River, a little below the old Road that lead from John Beateys to Thomas Anderson old mill Place... granted to said Francis Beaty, 36 Nov. 1757, being the land whereon the sd. Thomas Little now Dwells...Francis Beatey (Seal), Martha Beatey (M) (Seal). Wit: James Beatey, Archibald Cathey, Ralph Fleming. Prov. Oct. term 1767.

Pp. 218-221: 19 & 20 Feb. 1767, James Harris & wf Mary of Meck., to James Byers & William Curry Gentn., of same (lease s5, release £ 30)...300 A in Mecklenburg County (formerly Anson), on S side Packolat on a branch of Fairrist [sic] that runs into the North side of said Fair Forest Creek, granted to said James Harris 10 Nov. 1752...James Harris (Seal), Mary Harris (O) (Seal). Wit: John Graham, Thos. Harris. Prov. Oct. term 1767.  
(This land now in S. C.)

Pp. 221-222: 7 Aug. 1767, Henry Smith of Meck., to William McMullan of same, for £ 40...part of a tract of land patented in the Name of William Love of 400 A, 3 Sept. 1753, and since conveyed by John Love Heir to sd. William Love, unto Henry Smith...190 A...Henry Smith (Seal), Amy Smith (A) (Seal). Wit: Henry Clark, Matt. Floyd, George Gibson, Prov. Octr. Term 1767.

Pp. 223-224: 3 Jan. 1767, John Love of Meck., to Henry Smith for £ 37...land on both sides Broad River, including the Improvement Henry Smith now lives on, 400 A granted to William Love, 3 Sept. 1753...John Love (Seal), Martha Love (Seal).



Fondren of same, for £ 30 proc. money...100 A on waters of Fishing Creek adj. Thomas Hawkins... John Elliot (Seal).  
Wit: William Dickson, James Hanna. Prov. July term 1767.  
(This land now in S. C.)

Pp. 330-331: 21 Aug. 1766, James Thomson of Meck., to John Thomson of Rowan Co., for £ 20 proc. money...land on S side Cataba River on a North branch of Allisons Creek known by the name of the Calabash branch, 170 A, part of a grant to Henry Johnson 1 Sept. 1753, conveyed to sd. James Thomson... James Thomson (Seal). Wit: Robert Adams, Jno McCulloh. Rec. date absent.  
(This land now in S. C.)

Pp. 331-335: 23 & 24 Oct. 1765, James Davies & wf Margaret of Meck., planter, to James Johnston of same, planter, (lease s5, release £ )...300 A on both sides Sugar Creek adj. John Davises Mill place, James Davies, granted to John Davis, 15 Nov. 1762 and part of 500 A granted to James Davies 16 Nov. 1764...James Davies (Seal), Margaret Davies (V) (Seal).  
Wit: Thomas Polk. Prov. July term 1767.

Pp. 335-336: 3 1767, Denny Dyer of Craven Co., S. C., Taylor, to Leonard Dozer of Meck., for £ 30 proc. money... 290 A on S side Cataba River, adj. John Large, granted to John Large 25 Sept. 1754, and conveyed by L & R...Dennis Dyer (D) (Seal). Wit: John Cathey, Mary Cathey (X), Leonard Wil. Prov. July term 1767.

Pp. 337-339: 14 May 1767, Hugh Berry & wf Jannet of Meck., to David McMickan of same (lease s5, release £ 100 proc. money)... land above Moses Biggers Cabin, granted 20 Dec. 1763 to Hugh Barry, 360 A...Hugh Berry (Seal), Jannet Barry (X) (Seal).  
Wit: Joseph Waddel, John Bigger (S). Rec. date absent.

Pp. 340-341: 10 Jan. 1767, John Campbell of Bertie Co., Esquire to John Frohock of Rowan Co., for £ 10 proc. money... 122 A adj. Alexr Wallace...John Campbell (Seal) by H. E. McCulloh. Wit: Thos Frohock, William Frohock. Acknowledged Wilmington, 27 Apr. 1767. In margin: University Land. 122 acres Alexr. Tacey's old place on Mallard Creek sold to Alexr Wallace by Adlai Osborn for £ 40 in 1795.

Pp. 341-342: 24 Feb. 1767, Selwyn to John Frohock of Rowan Co., for £ 12 s 10 sterling...200 A...Geo. Aug. Selwyn by Henry McCulloh. Wit: Thom: Frohock, William Frohock. Prov. Wilmington 27 Apr. 1767.

Pp. 343-344: 18 Jan. 1767, Henry Eustace McCulloh to John Frohock of Rowan Co., for £ 40 Proc. money...land adj. Gov. Dobbs including James Miskellys old Improvement, 140 A... Wit: John Mouat, B. McCulloch. Prov. Wilmington, 27 Apr. 1767.

Pp. 344-345: 2 Feb. 1767, H. E. McCulloh to John Frohock of Rowan Co., for £ 90 proc. money...land on waters of McDowell's Creek, adj. John McDowell, George Cathey, 350 A...Wit: Thomas Frohock, William Frohock. Prov. Wilmington, 27 Apr. 1767. In margin: University land: sold by Math. McClure by Adlai Osburn in 1795 for University.

Pp. 346: 3 Feb. 1767, Henry Eustace McCulloh to John Frohock of Rowan Co., for £ 50 proc. money...326 A [in margin "Supposed being Coddle Creek] Wit: Thomas Bell, Felix Kenan. Prov. Wilmington, 27 Apr. 1767.

Pp. 347-348: 1 Feb. 1767, H. E. McCulloh to John Frohock, for £ 40 proc. money...land adj. to tract James Martin live upon, 100 A...Wit: Thomas Frohock, William Frohock. Acknowledged Wilmington, 27 Apr. 1767.

Pp. 348-349: 3 Feb. 1767, H. E. McCulloh to John Frohock, of Rowan Co., for £ 100 proc. money...152 A adj. William Erwyn... Wit: Thomas Bell, Felix Kenan. Acknowledged at Wilmington 27 Apr 1767.

Pp. 349: 3 Feb. 1767, H. E. McCulloh to John Frohock of Rowan Co., for £ 30 proc. money...land adj. James Martin, 198 A...Wit: Thomas Bell, Felix Kanan. Acknowledged at Wilmington 27 Apr. 1767.

Pp. 350-351: 1 Feb. 1767, H. E. McCulloh to John Frohock, for £ 100 proc. money...land adj. John Miller, McDowell's Creek, 100 A...Wit: John Mouat, B. McCulloh. Acknowledged at Wilmington 27 Apr. 1767.

Pp. 351-352: 1 Feb. 1767, H. E. McCulloh to John Frohock, 100 A part of the tract old Robt Miller lived upon...Wit: John Mouat, B. McCulloh, Acknowledged at Wilmington 27 Apr. 1767... in margin: [part of a tract sold to Martin Steel in 1795 for £ 201].

Pp. 352-354: 1 Feb. 1767, H. E. McCulloh to John Frohock of Rowan Co., for £ 100 proc... 473 A... Wit: Thomas Bell, Felix Kenan. Acknowledged at Wilmington, 27 Apr. 1767.

Pp. 354-355: 1 Feb. 1767, H. E. McCulloh to John Frohock of Rowan Co., for £ 100 proc. money...land on E side N fork McDowell's Creek, adj. James Pelle(?), 432 A... Wit: Thomas Frohock, William Frohock. Acknowledged at Wilmington 27 Apr. 1767. [in margin: University 432 A sold to Hugh Terrence for £ 409 in 1795].

Pp. 356-357: 1 Feb. 1767, H. E. McCulloh to John Frohock of Mecklenburg Co., for £ 40 sterling...200 A adj. Governors line...Wit: Tho. Frohock, William Frohock. Acknowledged at Wilmington 27 Apr. 1767. [in margin: \_\_\_ for £ 125 in July 1795].

Pp. 357-359: 1 Feb. 1767, H. E. McCulloh to John Frohock of Meck., for £ 40 sterling...land adj. corner of tract Joseph Hobles now lives upon, 190 A...Wit: Thomas Frohock, William Frohock. Acknowledged at Wilmington 27 Apr. 1767. [in margin: McClures old place, sold to Joseph Moore in 1795 for £ 40].

Pp. 359-361: 11 Aug. 1767, Andrew Campbell & wf Jean of Meck., to Matthew Floyd of same, for £ 30...land on both sides Loves Creek on E side Broad River adj. above Pauls Land, 195 A granted to Andrew Campbell 26 Sept. 1766...Wit: Henry Smith, ~~Abraham Smith~~, Thomas Chadwick... Andrew Campbell (Seal), Jean Campbell (Seal). Prov. Oct. term 1767.

ABR

on S side S fork Cautabo River on N side of South Fork of Fishing Creek and another tract of 120 A on No fork of Indian Creek...Peter Harpell (Seal). Wit: Peter Knight, James(?) Moor, John Britton, Thomas Britton. Proved by Francis Moor, at Newbern NC, 26 July 1768.

Pp. 436-437: 18 June 1768, Peter Bumgarner & wf Mary of Meck., to Miles Abernathy of same, for £ 85 NC money... 200 A on a branch of Killians Creek...Peter Bumgarner (Seal), Mary Bumgarner (1) (Seal). Wit: John Armstrong, Robt Abernathy. Rec. July term [1768]

Pp. 437-439: 15 \_\_\_\_\_, 1768, Matthew Floyd of Meck., to Daniel Warlock, Frederick Wise, Orpan Ashybranner, Peter Stotler, Peter Summy & Peter Havener, for £ 10...land on S side S fork Cataba River adj. Peter Stotler & Jonathan Potts lines including a School-House, 50 A, granted to sd. Matthew Floyd, 26 Oct. 1767...Matt: Floyd (Seal). Wit: Jno McKnit Alexander, Henry Smith. Rec. July term [1768].

Pp. 439-440: Hugh Barry of Meck., for £ 200 pd by David McMickin & Samuel Bell of same...horses and cattle [enumerated] 30 Sept. 1767...Hugh Barry (Seal). Wit: \_\_\_\_\_ Campbell, \_\_\_\_\_ TT Floyd. Rec. July term 1768.

Pp. 440-442: 1 Dec. 176\_\_\_\_, James Cunningham of Meck., Planter, to Francis Beaty of same, for £ 30...100 A, near Capt. Benjamin Hardens and \_\_\_\_\_ old places, adj. John Armstrong deceased, granted to sd. James Cunningham 26 Oct. \_\_\_\_\_ James Cunningh [am]. Wit: Robert Sloan, Hugh Beatey. Rec. July term 1768.

Pp. 442-443: 30 Sept. 176\_\_\_\_, Hugh Batty of Meck., planter, to Joseph Carroll, for £ 300...360 A between waters of Paw Creek and Sugaw Creek, adj. \_\_\_\_\_ & James McCallen...Hugh Barry (Seal). Wit: Adnw Campbell, Amtt: Floyd. Rec. July term 1768.

Pp. 443-445: 11 Apr 176\_\_\_\_, Jacob Eberhart of Meck., to Peder Stuts of same, for £ \_\_\_\_\_ proc. money...land on branches of Clarks Creek adj. Bost, granted to Eberhart \_\_\_\_\_ Oct. 17\_\_\_\_, 400 A...Jacob Eberhart (Seal), [German sign.] (†) (her mark) (Seal). Wit: Matthias Barringer, \_\_\_\_\_ (German signature) \_\_\_\_\_ Crund(y). Rec. July term 1768.

Pp. 445-447: Robert Caldwell & wf Margaret of Meck., to Samuel Lessly, for £ 20 s 11 d 4 current money of aforesaid Prov., 175 A on N side Waxhaw Creek, part of a patent for 501 A to Robert Caldwell in 1754...Robert Caldwell (R) (Seal). Wit: Jas. Cook, James Waughup. Rec. July term 1768.

Page 447: 30 Sept. 1767, Hugh Barry of Meck., to Thomas Carroll of same, planters, for £ 100 proc. money, "my plantation in the county of Mecklenburg"... Hugh Barry (Seal). Wit: Adnw Campbell, Matt: Floyd. Rec. July term 1768.

Pp. 448-450: 28 \_\_\_\_\_ 1768, Richard Sadler of Meck., to David Adrion of same, for £ 30 current money of NC, 400 A on S side North fork of Tyger River on Jameys Branch, at Francis Wilsons cor., part of a granted to Richard Sadler 24 Oct. 1767 Richard Saddler (Seal). Wit: [Jose]ph Baker, [J]ohn Sadler. Rec. July term 1768.

End of Book No. 10

Page 451: Book No. 11 Searched Febry 20, 1796 for Millings old big Place.

Pp. 451-452: 9 Apr. 1769, John Franklin of Tryon Co., yeoman, to William Sharp of Rowan Co., for £ 5 s 10 proc. money, 200 A on both sides of Cubb or Clarks Creek, S side Green River about two miles from the mouth of sd. Creek, patented by John Franklin 22 Dec. 1760...John Frankline (Seal). Wit: John Potts, Jonathan Robinson.

Pp. 453-454: 10 Apr. 1769, James Crawford of Tryon Co., yeoman, to William Sharp of Rowan Co., for £ 5 s 10 proc. money, 100 A in Tryon County on both sides of Green River between Whitesides & Reynolds land, patented by James Crawford, 22 Dec. 1768...James Crawford (X) (Seal). Wit: John Potts, Jonathan Robinson.

Pp. 455-460: 3 & 4 Feb. 1769, Archibald McDowell of Meck., to Alexander McCown of Craven County, South Carolina, for £ 300 current money of NC (lease & release), 300 A in Craven County, SC on both sides Fishing Creek... Archibald McDowell (Seal). Wit: Wm. Davis, John Davis, Wm. Scott. Rec. April term 1769.

Pp. 460-462: 17 July 1768, Bartholomew Dawson of Meck., to John Cooper of same, for £ 8 proc. money, 190 A on South fork of Fishing Creek, adj. Rotten (Roden or Rhoden), Alexander, Bound, John Dennis...Bartholomew Dosson (B) (Seal). Wit: Robert Campbell, William Patrick. Rec. April Court 1769.

Pp. 462-464: 19 Apr. 1769, Adam Carruth of \_\_\_\_\_ NC to Ambrose McCee (McKee) of \_\_\_\_\_, N.C. for £ 33 proc. money, 164 A on both sides a small branch of North fork of Steel Creek on E side Catawba River, patented to Adam Carruth, 27 Apr. 1767... Adam Carruth (Seal), Elizabeth Carruth (E) (Seal). Wit: John Dickey, Jno. McK. Alexnader. Rec. April term 1769.

Page 465: 14 Apr. 1769, about 18 months ago Andrew McNabb (then of Meck., now of Tryon County) brought from Thomas Polk a request for £ 17 proc. receipt of Quit Rents and sd. receipt was lost...14 Apr. 1769, Francis Beaty (Seal). Wit: John Scott, Thomas Richey. Rec. Apr. term 1769.

Pp. 466-467: 5 Sept. 1768, Samuel Patton & wf Anna of Meck., to Martin Fifer (Pffifer), Esq. of same, for £ 100 proc. money, 292 A whereon he now lives, on the ridge between Buffalo Creek and Coddle Creek, waters of Rocky or Johnston River... Samuel Patton (Seal), Anne Patton (A) (Seal). Wit: James Russell, Benjamin Patton, John Pffifer. Rec. April term 1769.

Pp. 467-469: 10 Jan. 1769, John Fields and wf Sarah of Meck., to Martin Pffifer Esq. of same, for £ 40 s 11 NC money, 152 A adj. Abraham Caradine, James Wallace, Samuel Brown...John Field (Seal), Sarah Field (X) (Seal). Wit: John Pffifer, David Alexander. Rec. April Court 1769.

Pp. 469-470: 20 Feb. 1768, William Donaldson of Cumberland County, Penn., planter to Archibald Crocket of NC, planter, for £ 80 proc. money, 234 (232) A on N side Six Mile Branch, part of 450 A patented by William Donaldson, 14 May 1755...



Wm. Donalson (Seal), by Thos Polk. Wit: Moses Alexander, Samuel Loftain. Rec. Apr. term 1769.

Pp. 471-472: 12 Apr. 1769, James Cook of Meck., & wf Lucy to John Gordon of same, for £ 5 proc. money, 100 A in Meck Co., adj. McClure, the tract whereon sd. John Gordon now lives... Jas Cook (Seal), Lucy Cook (Seal), Wit: Jacob Gray (I), Charles Miller. Rec. Apr. term 1769.

Pp. 472-473: 7 Jan. 1769, Philip Tillinger & wf Mary to William Tankersley of same, for £ 25 current money of NC, A on both sides South branch of Leopard Creek... Philip Tillinger (Seal), Mary Tankersley (X) (Seal). Wit: George Pooff, Peter Club (P), John Tillinger. Rec. Apr. term 1769.

Pp. 474-475: 28 Jan. 1767, John Campbell of Bertie Co., NC to David Russell of Meck., planter, for £ 5 proc. money, 50 A. on head branches of Long Creek in sd. John Campbell's Barrony, being a part subdivided from Tract #4... John Campbell (Seal) by Henry E. McCulloh. Wit: John Frohock, Jno. McK. Alexander. Rec. Oct. term 1767.

Pp. 475-477: 24 Jan. 1769 James Wyly & William Alexander of Meck., to Andrew Robinson, Blacksmith, of same, for £ 125 proc. money, 392 A on both sides Back Creek, near John Allen, original deed from Henry Eustace McCulloh to James Wyly & William Alexander, 27 Jan. 1767... James Wyly (Seal), William Alexander (Seal). Wit: John Pfifer, James Way. Rec. Apr. term 1769.

Pp. 478-479: 16 Feb. 1769, William Cronicle of Meck., Ordinary Keeper, for £ 200 proc. money, 150 A joining on the E side of the Catawba River at the Tuckasegy Ford, including an Island & Cronicle's improvements, adj. John Richeys corner, said land granted to Joseph Harding, by patent 26 Mar 1755... William Chronicle (Seal). Wit: John Beatey, Archibald McNeill. Rec. Apr. term 1769.

Pp. 480-481: 22 Mar. 1768, James Hanna of Meck., to Oliver Wallace of same, for £ 30 proc. money, 150 A on waters of South fork of Fishing Creek, adj. land bought of Ephraim McClain (McLean), John Wade's corner by the Waggon Road, Benjamin Philips corner, Samuel Rainey's line, Balls line, patented to James Hanna, 25 Sept. 1766... Jas Hanna (Seal). Wit: David Adrian, William Hanna, Joseph Wallace. Rec. April term 1769.

Pp. 482-485: 9 & 10 Jan. 1769, William Simms of Meck., yeoman, to James Houston of same, farmer (lease s5, release £ 100 proc. money), 245 A, part of a grant to James Alexander and Conveyed by Him to James Dunn 10 Feb. 1759... adj. Wm. Givens.. William Simms (Seal). Wit: James Tate, Aron Houston, John Neichler. Rec. April term 1769.

Pp. 485-487: 30 Mar. 1769, William Ross & wf Elizabeth to Hezekiah James Balch of Meck., for £ 50 proc. money, 88 A on the ridges between English Buffaloe and Coddle Creek at head of Walker's Run... William Ross (Seal), Elizabeth Ross (M) (Seal). Wit: Thomas Neely, Francis Harris, Robt. Harris. Rec. Apr. term 1769.

Pp. 487-491: 6 Apr. 1769, Boston Cline of Meck., planter to John Leufever of same, (lease s5, release £ 20), 350 A where John Leufever now lives at branches of Lyelus(?) Creek, granted to Boston Cline, 28 Apr. 1768... lease has Jacob Cline signing, release has Boston Cline "wrote in Dutch", Margaret Cline (X). Wit: Matthias Barringer with a Dutch name. Rec. Apr. term 1769.

Pp. 491-493: 27 Feb. 1768, Nicholas Frye of Meck., to William Deel of same, for £ 25, 400 A on both sides a branch of Clarks Creek at Matthias Barringers corner, granted to Nicholas Frye Apr 1767... Nicholas Frey (NF) (Seal), Deaslet Frey (O). Wit: Matthias Barringer and "Two Witnesses who wrote their names in Dutch." Rec. April Court 1769.

Pp. 493-495: 12 Jan. 1769, Jacob Egner & Mary Egner of Meck., to Henry Bullinger of same, for £ 30 currency money of Prov. of Virginia & £ 1258 proc. money of NC, a bargain and sale to them made by James Robinson of same, 400 A on South fork of Catawba River which runs into Clarks Creek above Gum Log Ford about a mile, patented by James Robinson 27 Sept. 1751... Jacob Egner (Seal), Mary Egner (X). Wit: Robert Blackburn, "A Dutch Name" Rec. April Court 1769.

Pp. 495-497: 12 Jan. 1769, Jacob Egner & Mary Egner of Meck., to Henry Bullinger of same, for £ 107 proc. money of NC, 200 A, the East part of 600 A granted to sd. Egner 21 Apr. 1764, extending from Carnahan's old line to tract bought from James Robinson... Jacob Eagner (Seal), Mary Eagner (X) (Seal). Wit: Robert Blackburn & a "Dutch name." Rec. April term 1769.

Pp. 497-498: 4 Feb. 1769, John McKee of Meck., to David Davis of same, for £ 33 s 10, 150 A on head branches of Paw Creek on E side Catawba, adj. James Davis, James Moore, conveyed to McKee by John McKnutt Alexander, 9 Nov. 1764, and then by conveyance to John McKee, 26 July 1766 [apparently granted to Alexander 9 Nov. 1764 and sold to McKee 26 July 1766] ... John McKee (Seal), Hannah McKee (X) (Seal). Wit: John Hendry, John Garrison. Rec. April term 1769.

Pp. 499-500: 20 April 1768, Joseph Jolly to Thomas Wade of SC, merchant, for £ 15 proc. money, 160 A part of a larger grant to Jolly on Thicketty Creek including his plantation where he now lives... Joseph Jolly (Seal). Wit: Henry Smith, Thos. Chadwick, Rec. Apr. Term 1769.

Pp. 501-502: 9 Feb. 1769, John Hendry & wf Martha of Meck., to James Pursley of same, for £ 72 proc. money, 270 A on S side Allisons Creek including an Indian path, granted to John Hendry, by deed from William Patrick 6 Apr. 1765... John Hendry (Seal), Martha Hendry (O) (Seal). Wit: David Davies, Jos. Lee. Rec. April term 1769.

Pp. 502-506: 29 July 1768, John Fisher of Meck., to Jacob Miller of same, planter, (lease s5, release £ 20 sterling), 400 A where Jacob Miller now lives on head branches of Widner's Creek and South fork branches, adj. Widner's line, patented to John Fisher, 25 Apr. 1767... John Fisher (Seal). Wit: Matthias Barringer and two who wrote their names in Dutch. Rec. April term 1769.

to John Beard of same, for £ 25 proc. money, 200 A on both sides of Broad River, adj. Ezekiel Smith, granted to Harrod, 25 Apr. 1767... Thomas Harrod (Seal). Wit: David Miller, James Rickey. Rec. July term 1768.

Pp. 820-821: 30 July 1768, John Hardan, planter, of Meck., to John Fondren of same, for £ 300 A on both sides of this high shore branch of Kings Creek, adj. James Fannings late survey, near Stephen Phillips path, patented 26 Oct. 1767... John Hardan (Seal). Wit: Richard Berry, Zach Bullock, Abraham Alexander. Rec. July term 1768.

Pp. 821-823: 5 Sept. 1768, Robert Watkins of S. C. to John Hill of Meck., for £ 50, 350 A part of 700 A purchased by sd. Watkins and Francis Cost of George Brown of York County, Prov. of Maryland [sic] 3 Sept. 1766, on S side Catawba River on Killions Creek... Robert Watkins (WR) (Seal). Wit: John Dover, John Stroud (X). Rec. Oct. term 1768.

Pp. 823-824: 7 Nov. 1767, Thomas Gerrel (Jarrel) & wf Mary of Meck., to Amos Alexander of same, for £ 10, land on waters of Mill Branch on E side Catawba River adj. Ramsey, granted to Jarrel, 25 Apr. 1767... Thomas Gerrel (X) (Seal), Mary Gerrel (X) (Seal). Wit: Aaron Alexander. Jurat: Bartholomew Johnston. Rec. Oct. term 1768.

Pp. 824-826: 11 Oct. 1768, Peter Club, Planter, and wf Margaret of Meck., to Michael Master of same, for £ 30 proc. money, 100 A on W side Catawba River and Leepers Creek, part of two tracts granted to Peter Club, 1 Feb. 1758... Peter Club (PC) (Seal). Wit: John Dunn. Rec. Oct. term 1768.

Pp. 826-828: 13 June 1768, David Standlee & wf Hannah of Meck., to Hugh Jenkins of same, for £ 320, two tracts 202 A conveyed to him by Francis Beaty 16 Oct. 1762 and 200 A patented by Standley 26 Feb. and enrolled in the Auditors General Office at Wilmington, 28 Sept. 1766... David Standley (D) (Seal), Hannah Standlee (H) (Seal). Wit: David Jinkins, Samuel Johnston. Rec. Oct. term 1768.

Pp. 828-829: 6 July 1767, William Dickson of Duplin Co., NC to John Fondren of Meck., for £ 7 s 10 proc. money, 100 A on waters of Fishing Creek adj. William Henry, John Thomas and sd. Fondren, where Fondren now lives, part of 640 A granted to Dickson 25 Sept. 1766... Wm. Dickson (Seal). Wit: John Thomas, Jo: Dickson, Edward Crofts. Rec. July term 1767.

Pp. 830-831: 9 Jan. 1768, Bartholomew Johnston & wf Mary of Meck., to John Martin of same, for £ 35 proc. money, 230 A on E side Catawba River, adj. James Miller, Down, Patented by Johnston 26 Sept. 1766... Bartholomew Johnson (Seal), Mary Johnson (X) (Seal). Wit: Benjamin Cochran(?), Adam Alexander. Rec. Oct. term 1768.

Pp. 832-833: 11 Jan. 1769, Joseph Sample, yeoman of Meck., to William Sharp, of same, for £ 6 s 10 proc. money, 200 A on both sides of Lawsons fork of Packerlet, adj. John Alexander granted to Sample 22 Dec. 1768... Wit: Hugh Pollock, Jno Smith. Rec. Jan. term 1769.

Pp. 834-835: 17 Aug. 1768, Joseph Cannon, Cooper, of Meck., to James Cannon of Meck., for £ 5 proc. money, 150 A on N side

Broad River adj. below Matthew Floyds, patented by Joseph Cannon, 22 Apr. 1767... Joseph Cannon (Seal), Ann Cannon (Seal). Wit: William Henry, Jno McK. Alexander. Rec. Jan. term 1769.

Pp. 836-837: 15 Oct. 1768, Jacob Gardner, Planter, of Meck., to William Johnston of same, for £ 5 proc. money, tract on E side Catawba River on head branches of Mallard Creek, a branch of Rocky River adj. William Johnsons old survey, where he now lives, adj. Isaiah Parker, Wallace, patent granted to Jacob Gardner, 29 Apr. 1768... Jacob Gardner (Seal). Wit: Jno. Alexander, Sarah Thompson (X). Rec. Jan. term 1769.

Pp. 837-838: 21 Oct. 1768, John McMillan, planter, of Meck., to John McKnitt Alexander of same, for £ 30 proc. money, 100 A on E side Broad River, on both sides of Bullocks Creek, adj. John Hartness, Stephenson, Armstrong, Riggs, granted to McMillan, 25 Apr. 1767... John McMillan (Seal). Wit: Matt: Floyd, Henry Smith. Rec. Jan. term 1769.

Pp. 838-840: 2 Jan. 1769, Robert Wilson, planter of Meck., to John McKnitt Alexander of same, for £ 5 proc. money, 100 A on E side Broad River on both sides Moore's Creek adj. McKinney, Floyd, granted to Robert Wilson, 1768... Robert Wilson (Seal). Wit: Henry Smith, Jacob Gardner. Rec. Jan. term 1769.

Pp. 840-841: 29 Oct. 1766, Benjamin Alexander of Meck., to William Sharp of same, for £ 5, 146 A on both sides Bullocks Creek adj. Daniel Richardson, William Sherill, Zachariah Bell, patented by Benjamin Alexander, 27 Sept. 1766... Benjamin Alexander (Seal), Susannah Alexander (Seal). Wit: William Alexander, George Reed. Rec. Jan. term 1769.

Pp. 841-842: 13 Jan. 1769, James Walker, Planter of Meck., to Francis Ross, planter, of same, for one negro Fellow, bill of sale for 50 head of cattle... James Walker (F) (Seal). Wit: Wm. Farr, Willm Harris. Rec. Jan. term 1769.

Pp. 842-843: 11 Jan. 1769, John Buchanan & wf Ann of Meck., to Joseph Howe of same, for £ 50 proc. money, 167 A on S side Crowders Creek adj. Nathaniel Henderson... John Buchanan (Seal), Ann Buchanan (X) (Seal). Wit: Thos Polk, Jno Huey. Rec. Jan. term 1769.

Pp. 844-845: 10 Jan. 1769, James Harris & wf Mary of Meck., to James Vernon & John Nicoll of S. C., for £ 50 proc. money, 640 A on S side of Broad River on Fair Forest Creek... James Harris (Seal), Mary Harris (X) (Seal). Wit: Robt Harris, Jean Branham (X). Rec. Jan. term 1769.

Pp. 846-847: 28 Nov. 1768, Samuel Zicklegg of Meck., to Francis Beatey of same, for £ 40 proc. money, 80 A on W side Catawba River adj. Haslip, Gideon Thompson... Samuel Zicklegg (O) (Seal). Wit: Ralph Fleming, James Cunningham, John Beatey. Rec. Jan. term 1769.

Pp. 847-849: 27 July 1767, George Allen & wf Sarah of Meck., to Oliver Wylie blacksmith of same, for £ 90, 157 A on both sides of McKow(?) Branch a fork of Reedy Creek near the Governor's line, conveyed to Allen by Selwyn... Geo: Allen (Seal), Sarah Allen (Seal). Wit: Sam Harris, James Harris. Rec. Jan. term 1769.

JMK  
R3JMK  
R3  
HSJMK  
R3  
HS

MUR

- Pp. 237-239: 15 July 1777, Samuel Berryhill of Meck., planter, to Joseph Berryhill of same, planter, for £ 10 proc. money...18 A on waters of Sugar Creek part of 76 A granted 4 May 1769...Samuel Berryhill (Seal), Wit: Jeremh. McCafferty, Wm. McCafferty. Rec. July term 1777.
- Pp. 239-240: 18 Jan 1770, Thomas Polk, Richard Barry and George Allen of Meck., to Abraham Alexander of Meck., for £ 3 proc. money...lot #9 on E side of Trade St. in Town of Charlotte, Wit: John Springstree, Saml Wilson. Rec. July Term 1777.
- Pp. 241-242: 3 May 1777, Archibald McDowell of Meck., to Michael Ligget of same, for £ 300 currency of NC...310 A on N side Catawba River on South fork of Twelve Mile Creek above an Indian path...Archibald McDowell (Seal), Wit: Sam Martin. Rec. July term 1777.
- Pp. 243-244: 13 June 1777, Richard McCree of Meck., planter, to James McNeely of same, blacksmith, for £ 113 proc. money...150 A between Little Sugar Creek and Rocky Sugar Creek adj. John Hunter's, Adam Carruth, part of 394 A granted to Richard McCree 19 April 1763...Richard McRee (Seal), Wit: Robert Beatey, John Clark. Rec. July term 1777.
- Pp. 244-245: 16 Oct 1772, Moses Scott & wf Sarah of Meck., to John Heltower of Lunenburg Co., Va., for £ 80 proc. money...100 A on E side Catawba River near the Tuckaseege Ford, granted to John Scott 10 Apr 1761...Moses Scott (Seal), Sarah Scott (X) (Seal), Wit: George Lamkin, Wm Alston, John Scott, George Lamkin. Rec. July term 1777.
- Pp. 246-247: 7 April 1777, Margaret Givens of N. C. to William Givens her son for £ 200 current money of NC...300 A on E side of Catawba River adj. lands of Matthew McCorkle and a Dutchman, granted to sd. Margaret Givens, 19 Apr 1763...Margaret Givens (□) (Seal), Wit: John Givens, Thos McCorkle. Rec. July term 1777.
- Pp. 248-249: 2 Oct 1775, Josiah Alexander of Meck., to Aaron Alexander of same for £ 70...130 A on a branch of Rocky River, adj. James Sloan's old corner, Standford's line...Josiah Alexander (Seal), Wit: Samuel Davis, John Garrison. Rec. July term 1777.
- Pp. 249-251: 5 Feb 1777, Matthew Russell & wf Jane of Tryon Co., to Joseph McCane of Meck., for £ 42 proc. money...180 A on S side of Long Creek originally bounded by lands of John Anderson, John Kennedy and Hugh McCracken, part of 200 A deeded by Francis Beaty to Russell, 26 Nov 1757...Matthew Russell (Seal), Jane Russell (U) (Seal), Wit: Jno Wilson, Robert McOntire. Rec. July term 1777.
- Pp. 252-253: 10 July 1775, Edward Givens of Meck., to William Coldwell of same, for £ 50 proc. money...242 A on E side of Catawba River granted to Jacob Miller 27 Sept 1753 and conveyed to Givens...Edward Givens (O) (Seal), Wit: William Graham, Jane Carson, Thos. Givens. Rec. July term 1777.

- Pp. 254-255: 8 Feb 1777, John Garrison of Meck., to Ezekiel Alexander of same, for £ 300 proc. money...267 A part of Tract #3 deeded from Selwyn to Jane Craighead and by her son Robert Craighead to John Garrison...John Garrison (Seal), Hannah Garrison (X) (Seal), Wit: James Alexander, John Lockerd, David Alexander. Rec. July term 1777.
- Pp. 256-257: 2 Sept 1772, John Springsteen Junr. of Meck. to Richard Springsteen of same, for £ 132 proc. money...350 A on a branch of McCalpins Creek called Swearingams Branch, including Joseph Swearingam's improvements...deeded to John Springsteen Junr by Hugh McKain and patent dated 23 Dec 1763...John Springsteen (Seal), Wit: Henry Downs, Henry Downs Junr., Benjamin Ormond. Rec. July term 1777.
- Pp. 258-259: 21 Aug 1772, Hugh McCain of Meck., to John Springsteen Junr for £ 135 proc. money...350 A on Swearingams Branch, granted to Benjamin Roberts 23 Dec 1763, and a title from Roberts to Thomas Houston and from him to Hugh McCain...Hugh McCain (Seal), Eleanor McCain (Seal), Wit: John Springsteen, Henry Downs. Richard Springsteen. Rec. July term 1777.
- Pp. 260-261: 10 Oct 1773, Thos Polk, Robert Elliott & Jeremiah McCafferty of Meck., to Abraham Alexander, for s 15 proc. money...half an acre, lot #87 in Charlotte...Wit: Hez: Alexander. Rec. July term 1777.
- Pp. 261-263: 17 April 1775, Josiah Alexander of Meck., to Aaron Alexander of same, for £ 130 proc. money...163 A on waters of Rocky River, adj. Alexander Osburns line, Robert Brevards, deeded to Alexander from John Gullick, 15 Oct 1767...Josiah Alexander (Seal), Wit: James Jack. Rec. July term 1777.
- Pp. 263-265: 16 July 1777, Arthur Starr and wf Hannah of Meck., to Abraham Miller of same for £ 100 proc. money...52 A on S. E. side of McCalpins Creek beginning at a corner of a tract of 240 A formerly surveyed for John Starr, adj. Widow Osburns corner, granted to John Starr...Arthur Starr (Seal), Hannah Starr (Seal), Wit: Will: Reed, John Seman. Rec. July term 1777.
- Pp. 266-267: 4 Jan 1777, William Hagans of Meck., to John McCain of same, for £ 30...150 A on waters of Twelve Mile Creek on the Tar Kill branch near the path from Hagans to John Kings, near Wm McCulloh's Mill Road...Wm Hagans (Seal), Wit: Archd. Crockett, Wm. McCulloh, J. F. Slemon. Rec. July term 1777.
- Pp. 268-269: 6 Oct 1774, Alexander Crockett of Augusta Co., Va., to William Haggins of N. C. for £ 5...202 A on North branch of Waxhaw Creek...Alexander Crockett (Seal), Wit: Andw. Crocket, Wm. Thompson, James Crockett, Rec. July term 1777.
- Pp. 269-271: 16 July 1777, Arthur Starr of Meck & wf Hannah to Abraham Miller of same for £ 112 proc. money...100 A on SE side McCalpins Creek part of 240 A conveyed to John Starr decd from Selwyn by Henry E. McCulloh, and John Starr died intestate and Arthur Starr being his eldest son hath power to convey to Miller...Arthur Starr (Seal), Hannah Starr (Seal), Wit: Will Reed, John Seman. Rec. July term 1777.
- Pp. 272-273: 3 Nov 1774, Moses Shelby and wf Isabel of Meck., to James Ross of same for £ 75...93 A on Reedy Creek of



- Pp. 203-205: 1 Jan 1775, Robert Craford of Craven Co., South Carolina & wf Jean to Hugh White of same, for £ 200 ...land in NC on the Waxaw Creek, 163 A, part of 300 A patent by William Beard 23 Feb 1754...Robt Craford (Seal), Jean Craford (+) (Seal), Wit: Thos Craford, Nathaniel Barnet. (No rec. date).
- Pp. 206-208: 16 March 1778, David Reess Senr of Meck., yeoman, to David Reese Junr., for £ 50 s 10...159 A, part of 259 A conveyed by Doobs to David Reese 27 Dec 1763(?)... David Rees (Seal), Wit: Willm Sharpe, George Rees (No rec. date).
- Pp. 208-210: 4 Jan 1774, James Flanigen of Meck., cooper, to John Flenigan, for £ 25...land on waters of McColpins Creek, 175 A adj. John Swan, John Clark, Thos Dermond...James Flenigan (Seal), Wit: John Flenigen, Saml Flenigan. (No rec date).
- Pp. 210-212: 24 Jan 1777, Thos Polk, Abraham Alexander and William Paterson of Meck., to Samuel Flenigan of same, for ...lot #4 in Town of Charlotte on E side Tread St...Wit: Eph Bravard, Thos Harris. (No rec. date).
- Pp. 212-213: 23 Oct 1777, Joseph Wishhard of Meck., to Patrick McDonald, for £ 20 proc. money...lot # 38 on N side Tryon St...Joseph Wishard (Seal), Elizabeth Wishard (X) (Seal), Wit: John Herron, Robt Barnet. (No rec. date).
- Pp. 214-215: 16 Apr 1778, Charles Keagle & wf Mary Ann of Meck., to Elizabeth Miller, Relick of John Miller, late of Sd. County and State, decd., for £ 350 currency...land on the fork of plum Branch and hamberg(?) Run of Rockey River, 115 A... Charles Keagle (Seal), Maryan Keagel (X) (Seal), Wit: John McKnit Alexander, Nathan Orr. (No rec. date).
- Pp. 215-217: 3 Feb 1775, James Gilmore of Meck., planter, to William Johnston for £ 160 proc. money...203 A... James Gilmore (Seal), Wit: John Wilson, David Wilson (No rec. date).
- Pp. 217-220: 24 March 1777, John Wallace & wf Marey of Meck., to Andrew Barns of same, for £ 180 proc. money... 122 A on waters of Rockey River...John Wallace (Seal), Mary Wallace (X) (Seal), Wit: Robt Smith, John Harris. (No rec. date).
- Pp. 221-222: 1 June 1778, Thos Polk, Ephm. Bravard and James Jack of Meck., to Richard Meason of same, for £ 120 proc. money...lots #145-153 in Charlotte...Wit: Sam Martin, Dun Ocheltree. (No rec. date).
- Pp. 223-225: 30 May 1778, Thos Polk, Eph Bravard & James Jack to Easter Kennady of Meck., for £ 100 proc. money... lot #4 on S side Tread St in Charlotte...Wit: Richard Meason, \_\_\_\_\_. (No rec. date).
- Pp. 225-227: 11 July 1778, William Hagens of Meck., to Joseph Dugless of same, for £ 50 proc. money...land on waters of Twelve Creek, 276 A, adj. province line...William Hagens (Seal), Wit: Benj. Lowery, John Dunn. (No rec. date).
- Pp. 228-230: 4 June 1778, William Johnston of Meck., to Charles Caldwell, late of Caswell Co., NC, for £ 270...

- land on waters of Rockey River, 203 A, sold by Mr McCollock to James Gilmore, then to William Johnston...William Johnston (Seal), Wit: Richard Barry, John Wallace, Adam Meek. (No rec. date).
- Pp. 231-233: 26 Dec 1774, Joseph Alexander, Minister of the Gospel, of Meck., to Samuel Davies of same, for £20 proc. money...land conveyed by McCulloh to James Orr, 2 Jan 1767, then to sd. Alexander 20 July 1769, 50 A...Joseph Alexander (Seal), Wit: Saml Martin, James Cannon, George Huston. (No rec. date).
- Pp. 233-235: 25 May 1777, Hugh Carrigan & wf Mary to William Love & wf Sarah, 78 A...Hugh Curigan (H), Mary Curighan (E) (Seal), Wit: James Glass, Wm Query, Robt Donelson. (No rec. date).
- Pp. 235-237: Saml Younge of Rowan Co., for £ 49 proc. money pd. by John Morrow...land granted to sd. Young 20 May 1754, adj. John Bravard, Zebulon Bravard, 300 A...6 Aug 1777...Saml Young (Seal), Wit: Robert Morrow, Ricahrd Morrow. (No rec. date).
- Pp. 237-239: 30 May 1778, Thos Polk, Eph Bravard and James Jack to John Garrison, for £ 12 proc. money...lots # 201-330-331 in Charlotte on N side Tryon St...Wit: Dun Ocheltree, Wm Polk (No rec. date).
- Pp. 239-241: 3 June 1778, Robt Smith & wf Sarah of Meck., to Ezekiel Sharp of same, for £ 20...land on both sides Coddal Creek- adj. John Alexander, 254 A graned by deed to Abraham Carhiden, 1 Feb 1767 by McCulloh, and since conveyed by deed to Sarah Alexander, widow of Moses Alexander but now wife of Robert Smith, 19 Nov 1773...Robt Smith (Seal), Sarah Smith (Seal), Wit: Edward Giles, William Alexander. (No Rec. date.)
- Pp. 241-243: 23 Nov 1772, Andrew Neal of Colloton County, South Carolina, to John Foster of Meck., for seven pistoles ...land on waters of Twelve Mile Creek, adj. Michal Ligget, granted to Andrew Neal 25 Oct 1771...Andrew Neal (Seal), Wit: James Tate, Moses Crassels, Moses Craige. (No rec. date).
- Pp. 243-244: 16 June 1778, Ezekiel Polk of Meck., to Samuel Roch of same, for £ 200...land on waters of Shugar Creek, 277 A...Ezekiel Polk (Seal), Wit: Thos Polk, Eph Bravard. (No rec. date).
- Pp. 245-247: 3 Jan 1778, Thomas Dove & wf Dorathy to George Garman for £ 54...land at the mouth of meadow Creek, 48 A... Thomas Dove (TD) (Seal), Dourity Dove (O) (Seal), Wit: George Kiser, Archb. White. Prov. by George Ciser, April Sessn. 1778.
- Page 248: Blank.
- Pp. 249-250: 25 March 1772, Abner Nash to Mathew Stewart of Meck., for £ 10 proc. money...land on N side Goose Creek... Wit: R Smith. Rec. Jany. Sessn 1776, prov. by Robert Smith.
- Page 252: Blank.
- Pp. 253-254: 10 Oct 1773, James Way of Meck., Silver Smith, to Thomas Polk of same, for £ 102 s 10 proc. money... land on both sides four mile creek, adj. Henry Downs, Thomas Harris and Craig, also a negro Jack aged 22, bought of Robert Alexander...

HOLMCNC

*Alphable  
Deeds*

\$17.50



OCT 5 1987

MECKLENBURG COUNTY, NORTH CAROLINA  
DEED ABSTRACTS  
VOLUME I: 1763-1768

Copyright Brent Holcomb 1976  
"

**PUBLIC LIBRARY**  
**BIRMINGHAM, ALA.**

48  
Pp. 93-94: 1 Feb 1763, STEPHEN WHITE & AGNESS his wife of Meck., to ISAAC McCULLOUGH of same, for £20...200 A...STEPHEN WHITE (SEAL), AGNESS WHITE (A) (SEAL), Wit: ROBT. McCLENACHAN, JOHN BOGS, HENRY FOSTER (?).

Pp. 95-97: 24 Nov 1762, DOBBS to HENRY MATINGES of Anson Co., planter, for £25 s6 d8...land in Anson Co....Wit: MARTAIN PHIFER, NATHAN MACKAY.

Page 98: Blank.

B

Pp. 99-101: 31 Mar 1763, ROBERT TENAN of Orange Co., NC, to JOHN MOORE of Orange Co., NC, for (lease s5, release £8)...land adj. to ALLEN ALEXANDER, granted to ROBERT TENAN 31 Mar 1753, 116 A...ROBERT TENAN (SEAL), Wit: NATHANIEL ALEXANDER, EBENEZER ALEXANDER.

Pp. 102-105: 10 Feb 1758, SAMUEL McKLEVNEY & wf MARGARET of Anson Co., to JAMES WAUGHUP in the Waxhaws in Anson Co., for (lease s40, release £60) ...land on N side Waxhaw Creek, adj. ROBERT CALDWELL's...SAMUEL McKLEVNEY (SEAL), MARGARET McKLEVNEY (SEAL), Wit: JOHN PICKENS, WILLIAM PICKENS, WILLIAM HENRY (O).

23  
Pp. 106-108: 1 & 2 Oct 1762, ARCHIBALD LITTLE of Anson Co., to JOHN ROBISON of same, (lease s5, release £70)...land on S side Cataba River on Crowder's Creek, known as SAMUEL COBORN's camp, 220 A granted to JOHN LITTLE 3 Apr 1753, sold by JOHN LITTLE & wf JENNET 9 & 10 Dec 1755 to sd. ARCHIBALD. Wit: NATHANIEL ALEXANDER, GEORGE ALEXANDER.

Pp. 109-111: 3 & 4 Jan 1763, JOHN McNIGHT of Rowan Co., to JOSEPH CARREL of Anson Co., (lease s5, release £50)...land on S side Cataba, Allison's Creek, 600 A...JOHN McNIGHT (SEAL), Wit: JOHN ARMSTRONG, THOMAS CARREL.

Pp. 111-114: 9 & 10 Aug 1762, MARTIN ARMSTRONG of Rowan Co., to DANIEL McCARTEY of same, (lease s5, release £11)...land on N side S fork Cataba, 130 A opposite to JOHN ARMSTRONG's land...MARTIN ARMSTRONG (SEAL), Wit: ADAM BUTNER (X), WILLIAM ARMSTRONG.

Pp. 114-118: 29 Sept 1762, JOSEPH HARDEN of Anson Co., planter, to FREDRICK HAMBRIGHT of same, for (lease s5, release £45)...200 A on W side Cataba, part of 400 A conveyed by SAMUEL YOUNG to JOHN KUYKENDALL, decd and to sd. HARDEN by deed of sale... JOSEPH HARDEN (SEAL), Wit: BENJAMIN HARDEN, WILLM McKLEMURRY, FRANCIS BEATY.

Pp. 118-121: 19 & 20 Nov 1762, ALLON ALEXANDER & wf ANN of Anson Co., to NATHANIEL HENDERSON of same (lease s5, release £35)...land on S fork Cataba, 450 A patented to sd. ALLEN ALEXANDER 4 Sept 1753...ALLAN ALEXANDER (SEAL), ANN ALEXANDER (SEAL), Wit: ALEXANDER LEWIS, REES PRICE.

Pp. 121-124: 10 & 11 Jan 1759, MATHIES CLOUES of Anson Co., to PHILIP EARINGHART of same, for (lease s5, release £12)...400 A on S side Cataba, Chigles Creek, land formerly surveyed for PETER EARICK...MATHIES CLOUES (R) (SEAL), Wit: ANDREW BARRY, RICHARD BARRY, THOMAS YEATS.

Pp. 124-128: 22 & 23 Mar 1763, ROBERT WOOD & wf MARGARET of Rowan Co., to WILLIAM SIMONTON of Rowan Co., (lease s5, release £100)...land on S side Cataba, Bullock's Creek, adj. CHARLES McNIGHT and WILLIAM WATSON's surveys... granted to WOODS 9 Sept 1753, 270 A...ROBERT WOODS (SEAL), MARGRET WOODS (SEAL), Wit: WILL REED, DAVID DUNCAN, ADAM ALLISON.



Pp. 301-304: 4 Feb 1766, JOHN THOMASON of Rowan Co., to AMOS BYRD of Meck., (lease s5, release £50)...200 A on S fork Clarks Creek, sold by ALEXANDER WHITELEY to JOHN THOMAS, formerly granted to WILLIAM SHERILL, 13 Sept 1749...JOHN THOMASON (SEAL), Wit: JAMES ROBINSON, ISAAC JOHNSON, WILLIAM COLEMAN.

Pp. 304-306: 24 Dec 1765, WILLIAM HAGGINS & wf MARY of the Waxhaws, husbandman, to JOHN DRENNAN, late from Pa., yeoman, for £20...land on N side Cataba, opposite the Cataba Indians Town, part of an original grant to ROBERT MUKELHANEY...WILLIAM HAGGINS (SEAL), MARY HAGGINS (O) (SEAL), Wit: \_\_\_\_\_ NUTT, ROBERT CROCKETT, SAMUEL THOMPSON.

Pp. 306-308: 17 & 21 Oct 1766, JOHN HAGGINS & wf ELIZABETH to THOMAS COCKRAN, all of Meck., (lease s5, release £10)...150 A on Cedar Branch of 12 mile Creek, granted to JOHN HAGGINS 4 Nov 1764...GEORGE NUTTS corner...JOHN HAGGINS (SEAL), ELIZABETH HAGGINS (SEAL), Wit: HENDRY DOWNES, JAMES TATE, GEO: NEEL [lease has LAZARUS TATE instead of JAMES TATE.]

Pp. 308-312: 2 & 3 June 1766, JACOB GARDNER to THOMAS PARKER (lease s5, release £60)...land on S side Broad River, on Big Creek, above the mouth of the Packolote, 500 A patented to CHARLES McDOWELL, 11 Apr 1751...and another patent of sd. McDOWELL which at his deceased went to his daughter RACHEL EAGAN.... GEORGE CATHEY, Exr of L. W. & T. of sd. McDOWELL...JOHN McDOWELL as attorney... JACOB GARDNER (SEAL), Wit: DANIEL DAVIES, BENJ. LEWIS, ALEXR. LEWIS.

Pp. 312-313: \_\_\_\_\_ 1765, JAMES RIAN of Meck., to WILLIAM HAGAN, for £30, 150 A on \_\_\_\_\_ Branch of Twelve Mile Creek, granted \_\_\_\_\_...JAMES RIAN (SEAL), Wit: JAMES MILLER, ROBT. McCLENACHAN.

Pp. 313-314: \_\_\_\_\_ 1766, THOMAS McCLENAHAN & wf ANN to PETER CULP, for £200... 190 A on Stony fork of Fishing Creek...THOMAS McCLENAHAN ? (SEAL), ANN McCLELANA ? (X) (SEAL), Wit: ROBERT McCLENACHAN, FENNEY McCLENACHAN.

Pp. 315-316: 10 Aug 1765, JOHN HACKEY [?] to GEORGE HIES [?] HICKS [?]...for £17...200 A...JOHN HARCH [?] (SEAL), Wit: [Two German signatures.]

Pp. 316-317: 24 Oct 1766, THOMAS HAYS [?] to JAMES ROBERTSON, for £20...land on S side Pakolote River, E side Browns Creek...patented 1755[?]...THOMAS \_\_\_\_\_ [?] (SEAL), JAMES ROBERTSON, Wit: THOMAS POLK.

Pp. 317-320: 12 & 13 Jan 1766, ALEXANDER WHITELEY to JOHN THOMPSON, both of Meck., (lease s5, release £20)...200 A formerly called Roan and Anson, now Meck., patented 13 Sept 1749 to WILLIAM SHERRIL...ALEXANDER WHITELEY (SEAL), Wit: JAMES ROBINSON, ISAAC JOHNSON, WILLIAM COLEMAN.

Pp. 320-322: 14 Oct 1766, MARTHA HOLLINGSWORTH of Anson Co., late called Meck., to JOSEPH HOLLINGSWORTH, JUNR...land granted to JOSEPH HOLLINGSWORTH S R, on S side Broad River...MARTHA HOLLINGSWORTH (M) (SEAL), Wit: ELIAS HOLLINGSWORTH, THOMAS HOLLINGSWORTH, THOMAS COX.

Pp. 322-326: 18 Oct 1766, JOHN POTTS, planter, of Meck., to HENRY BULLINGER of Barges [Bargo?] Co., Pa., for £75...land on ye S fork Cataba, adj. his old survey...FRANCIS McSWAINS [?] line...400 A, granted to SAMUEL HOWARD, deed bearing date 13 Oct 1756...JOHN POTTS (SEAL), MARY POTTS (M) (SEAL), Wit: JAMES ROBINSON, ANDREW COLTENER, Jurate; WILLIAM GOODMAN.

"VOLUME IV, 3rd part"

Pp. 655-657: 16 & 17 Jan 1763, MARGARET DICKEY alias MARGARET DAVIES of Savannah, Georgia, to JOHN WALKER of Anson Co., NC, for (lease s5, release L15)...land on S side Catawba, above GEO CATHEY's land, adj. GEORGE DAVISONs survey...granted to sd. MARGARET DICKEY 23 Feb 1754, 600 A...MARGARET DAVIES (SEAL), Wit: JOSEPH EARLE, JACOB COBURN.

Page 658: Blank.

Pp. 659-662: 21 Jan 1757, PATRICK SMITH of Waterford in ye Kingdom of Ireland, to ARTHUR DOBBS, Gov. of N. C. in America, for L600 Irish money... 12,500 A in Anson County, being subdivided from ye tract number \_\_, surveyed by MATTHEW ROAN, Esqr. and boudn by a tract belonging to JNO CAMPBLE of Edinton, Merchant...PATK SMITH, Wit: ARTHUR SMITH, PHIN. RIAL, EDWD SMITH. City of Waterford in Ireland, &C., ARTHUR SMITH of sd. City, Merchant came before and swore to sd. deed 7 Mar 1763. THOMAS MILES, Mayor.

83 Pp. 662-665: 19 July 1763, JOHN DAVIES & wf ELIZABETH Of Meck., to MATTHEW PATTON of same, (lease s5, release L )...600 A granted to sd. DAVIS by pattent...on waters of Paw Creek and Long Creek...corner of an old survey made to WALTER DAVIES...JOHN DAVIS, ELIS DAVIS (X), Wit: MOSES FERGUSON, JOSEPH MORE, ARCHIBALD McDOWEL.

Pp. 666-667: 24 Nov 1762, ARTHUR DOBBS to JAMES CALDWELL, planter, of Anson Co., for L14 s15...140 A in Anson Co...ARTHUR DOBBS (SEAL), by WM POWELL(?), Wit: JAMES HARRIS, ROBT HARRIS.

Pp. 667-669: 24 Nov 1762, DOBBS to JOHN COLWELL, for L8 s8...land in Anson Co.... first station being the place formerly surveyed for MICHEL MOORE, 75 A...ARTHUR DOBBS (SEAL), by WM POWELL(?), Wit: JAMES HARRIS, ROBT HARRIS.

Pp. 669-671: 1 & 2 Aug 1763, JOHN CALDWELL & wf ELIZABETH of Meck., to WILLIAM CAMPBELL of same (lease s5, release L40 NC money)...75 A...JOHN CALDWELL (SEAL), ELIZABETH CALDWELL (SEAL), Wit: ROBT HARRIS, JUNR., ROBT HARRIS.

Pp. 672-674: 6 & 7 Oct 1763, JOHN BURNET & wf MARY of Rowan Co., to JOHN PATTERSON of same (lease s5, release L30)...land on Coldwater Creek, adj. EARL GRANVILLE's line...250 A...JOHN BURNET (SEAL), MARY BURNET (SEAL), Wit: JOHN HAGGIN, MARTIN PHIFER, JOHN PATTON.

Page 674: 15 Oct 1763, JOHN SMITH of Anson, alias Meck., planter, to MARK EDWARDS of same, planter, for L10...land on N side Broad River...JOHN SMITH (SEAL), Wit: JOHN HITCHCOCK, TIMOTHY CALAHAM (X).

Pp. 675-676: 15 Oct 1763, JOHN SMITH & wf MARY of Meck., to DANIEL McCARTY of same, for L30...150 A on N side Cataba on Island below the Tuckaford Road...granted to JOSEPH HARDIN 26 (?) Mar 1755...JOHN SMITH (SEAL), MARY SMITH (M) EAL), Wit: ROBERT McCLENACHAN, WILLIAM LEONARD (?), JAMES MILLER.

Pp. 676-677: 19 Aug 1763, WILLIAM CATHEY Of Meck., to JAMES ERVIN of Rowan Co., for L18 proc. money...1000 A granted to JOHN KILLION 30 Sept 1749 conveyed to JACOB BROWN, 1 Jan 1754...adj. JOHN HILLs corner...WILLIAM CATHEY (W) (SEAL), Wit: ROBT HARRIS, ALEXR MARTIN, JOHN THOMAS.

SON  
AR  
  
3  
3  
  
a  
  
0...  
  
3  
k  
pt  
  
IAH

- DB 21
- Pp. 378-381: 24 & 25 March 1764, JOSEPH DAVIES of Rowan Co., planter, to ROBERT ARMSTRONG of Meck., (lease s5, release £30)...land on S side Catawba, land granted to sd. DAVIES 17 May 1754...280 A...JOSEPH DAVIES (SEAL), Wit: JAMES BEATY, ARTHUR PATTERSON.
- Pp. 381-383: 9 June 1764, ROBERT ALISON & wf ANN of SC, to HENRY FOSTER of Meck., for £200 SC money...330 A granted to MALKAM FISHER 23 Feb 1754, conveyed to sd. ALISON by ARCHIBALD FISHER, Exr. of MALKAM 20 May 1760, on N side Catawba, island in Catawba...ROBT ALISON (SEAL), ANN ALISON (Y) (SEAL), Wit: JOHN PICKENS, ROBERT McCLENACHAN.
- Pp. 384-385: 7 May 1764, JOHN LATA & wf ELIZABETH in Craven Co., SC, to JOHN McFADIEN of same, for £20 NC money...300 A in Meck., on S side Catawba on S side Fishing Creek, adj. JACOB FOYLER, ...deed from PHILIP WAKER to sd. LATA 15 Jan 1760...JOHN LATA (SEAL), ELIZABETH LATA (W) (SEAL), Wit: THOS. FERRAL, ROBT McCLENACHAN.
- Pp. 385-387: 22 June 1764, MAJOR ROBERT McCLENACHAN, Gentleman of Meck., to CHARLES ANDERSON "Leat of the County of Lunenburg, Colony of Va.", Gent., for 38 pistoles...219 A on SW side Catawba, adj. JAMES MILLER...granted to sd. McCLENACHAN 25 Sept 1754...ROBT McCLENACHAN (SEAL), ELISABETH McCLENACHAN (SEAL), Wit: ROBERT McCLELLAN, JOHN SELLARS (C), SAML. THOMPSON.
- Pp. 388-391: 26 & 27 June 1764, JOHN LEECH & wf MARGRET of Meck., to THOMAS BENSON of same, (lease s5, release £23)...land granted to JAMES POTS 21 Oct 1758, & sold to sd. LEECH, adj. Governor's line, 200 A...JOHN LEECH (SEAL), MARGRET LEECH (r) (SEAL), Wit: NATHL. ALEXANDER, NAPILOT JOHNSON.
- Pp. 391-393: 20 May 1764, CASPER CULP of Meck., Yeoman, to JAMES PATTON of same, for £75 SC money...225 A adj. Catawba River...MATTHEW PATTONs land... granted to sd. CULP 25 Sept 1754...CASPER CULP (SEAL), Wit: MATTHEW PATTON, ANN FOSTER, HENRY FOSTER.
- Pp. 393-395: 20 May 1760, ARCHIBALD FISHER, Exr. of MELKAM FISHER, decd, & wf JEAN of Anson Co., to ROBERT ALISON, leat of sd. county... for £50 ...land including an island in the Catawba, 300 A...ARCHIBALD FISHER (SEAL), JENA FISHER (O) (SEAL), Wit: ROBERT McCLENACHAN, JOHN CROCKET, MARY CROCKET (M).
- Pp. 395-397: 5 & 6 Jan 1764, HAMILTON ROSS of Meck., to CORNELIUS ANDERSON of Rowan Co., (lease £5 SC money, release £300 SC money)...400 A between FISHERS & WILLIAM TAYLORS lines...HAMILTON ROSS (SEAL), Wit: HENRY SLOAN, JOHN SLOAN.
- Page 398: 2 Dec 1765, SAMUEL YOUNG to DANIEL PLUMMER, for £250....520 A granted 31 Aug 1753 to sd. YOUNG, on S side Broad, Fairforest Creek, below the Buffalo lick, below JAMES MEANS's...SAMUEL YOUNG (SEAL), Wit: ROBERT COWDON, JAMES MEANS.
- Pp. 399-400: 1 Mar 1764, JAMES HARRIS & wf ELIZABETH of Meck., to JOHN CARR, of same, farmer (lease s5, release £ 23)...land on S side Catawba, on a S branch of Allison Creek, granted to sd. HARRIS 23 Feb 1754...JAMES HARRIS (SEAL), ELIZTH. HARRIS (SEAL), Wit: ROBERT HARRIS, ROBERT HARRIS JR.



John Helms Jim Black et al

~~Sam Harris~~

Genealogical Deed Abstracts  
**MECKLENBURG COUNTY,**  
**NORTH CAROLINA**  
 Books 10 - 14  
 By  
 Herman W. Ferguson

Aaron Alexander S.F.

Matthew Alexander (Seab)

John Deere 6  
 William Davis 22  
 James Davis - Sugar Creek 32  
 John Davis 68  
 John Davis Jr. John Davis 114  
 Robert Davis 129  
 Samuel Davis 8.191, 205

Oliver Deje 32  
 Wm " 876  
 Benj " 128  
 James P 135  
 Wm " 135  
 Paul Garrison 126, 135  
 Wm Deje 205

#2437744

661

Levinis Houston  
George Houston

Eli Cravett  
Eli Cravett

Matthew Alexander

Robert E. McKinley

John Cannon  
Foot Isaac Alexander et al

Robert Harris et al

Francis Deane, D.D.

1768 and conveyed to Johnston 16 May 1769. Wit: James Hunter and Adam Meek. Prvd in Jul 1774 Ct by oath of Adam Meek. Sam Martin, CC.

54, p 115. 21 Apr 1773. William Morris and wf Elizabeth, to Richard Stillwell, for £50 proc, 120 A known as Tract No. 2 on White Oak Br. Certain mineral rights are reserved to William Smith [probably a former owner]. Wit: Joseph Harris and John Robinett. Prvd in Jul 1774 Ct by oath of John Robinett. Sam Martin, CC.

55, p 118. 6 Jan 1768. Hugh Eadgar to James Bradshaw, for £20 proc, 63 A on Rocky R acquired by Eadgar from Arthur Dobbs. Wit: Robt. Harris and Robt. Harris, Junr. Prvd in Apr 1774 Ct by oath of Robt. Harris. Saml. Martin, CC.

56, p 120. 21 Apr 1774. Hugh Montgomery of Rowan to John Richey, for 5 sh proc, a one year sales agreement covering 111 A adj Jno. Campbell's Barrony and Tract No. 4. Wit: James Williams. Prvd in Apr 1774 Ct by oath of James Williams. Saml. Martin, CC.

57, p 121. 22 Apr 1774. Hugh Montgomery of Rowan to John Richey, for £60 proc, 111 A adj Jno. Campbell's Barrony and Tract No. 4. Wit: James Williams. Prvd in Apr 1774 Ct by oath of James Williams. Saml Martin, CC.

58, p 122. 25 Jan 1773. Hannah (X) McKee, widow, to Doctr. Joseph Kennedy, for £10 proc, 60 A on Sixmile Cr on both sides of the Great Waggon Road leading to Charles Town, cornering on the land granted to John McKee, decd., and adj James Lyons and John Haggins. Wit: Rich. and Josiah (X) Springsteen. Prvd in Apr 1774 Ct by the oath of Rich. Springsteen. Saml. Martin, CC.

59, p. 124. 20 Jan 1773. Robert Kerr to Benjamin Wallace, for £60 proc, 125 A on Long Cr of Catawba R; sd land was deeded to Robert Kerr by Patrick Kerr 26 Sep 1772. Wit: Patrick and Joseph Kerr. Prvd in Apr 1774 Ct by oath of Joseph Kerr. Saml. Martin, CC.

60, p. 126. 16 Dec 1763 [1773]. Daniel England and wf Martha (X) to Joseph Young, for £25 proc, 214 A on both sides of Coddle Cr cornering John Alexander's fourth corner. Sd land was deeded from Arthur Dobbs to William Book 22 Feb 1764, and to England 14 Jul 1773. Wit: John Griffen and John McKnitt Alexander. Prvd in Apr 1774 Ct by oath of John McKnitt. Alexander. Saml. Martin, CC.

61, p 128. 10 Feb 1769. John Mitchell, merchant, and wf Elizabeth of Salisbury in Rowan, to James Wallace, for £18 proc, 184 A cornering on the Barrony line corner of James Carruth. Sd land is part of a tract of 12,500 A originally owned by Ambrose Harding, Esq, Counselor at Law in Dublin, and sold to John Mitchell by James Wyly, High Sheriff, 5 Aug 1768. Wit: Adam Alexander and Robt. Harris, Junr. Prvd in Apr 1774 Ct by oath of Adam Alexander. Saml. Martin, CC.

62, p 130. 13 Apr 1774. Archd. Crockett, planter, and wf Mary (X) to John Wilson, for £40 proc, 105 A on Sixmile Cr being part of 450 A patented to William Donaldson 16 May 1754 adj Sturgeon's land and Brice Miller's field. Wit: Jas. Tate, Brice (B) Miller and John (M) McGoin. Prvd in Apr 1774 Ct by the oath of James Tate. Saml. Martin, CC.

63, p 133. 18 Jul 1774. Samuel McCrume and wf Rachel (O), to Stephen McCastle, for £50 proc, 100 A on Jean Armour Cr on the east side of Catawba R being part of a tract purchased by McCrume from Samuel Moses. Wit: Robt. Irwin and Justin Forbes. Prvd in [month?] 1774 Ct by oath of Robt. Irwin. Sam Martin, CC.

64, p 135. 27 Apr 1774. John Killiah, blacksmith, to John Davis, millwright, for £30 proc, 193 A on the ridge between McMichael Cr and McAlpine Cr joining John Frohock and adj Elot, Stirret, and Yandel. Land was patented to Killiah 19 Apr 1771. Wit: Charity Jack and Will Reed. Prvd in Jul 1774 Ct by the oath of Will Reed. Sam Martin, CC.

65, p 137. 20 Oct 1772. Thomas Polk to Francis Moore, for £140 current money, 600 A on the head of the south branch of Steel Cr, on east side of Catawba R near John Henry's land, and adj Samuel Knox and Samuel Davis. Polk acquired the land from

223, p 445. 24 Jul 1780. Wm. (X) Barnett of Camden Dist., SC, to William Davies for £100 current SC money, 12 A on the wagon road between NC and SC and adj William Davies' old line. Sd land is part of a tract of 313 A patented to Samuel Dunlap in Feb 1754 by Gov. Matthew Rowan, and deeded by Dunlap to Barnett. Wit: Robt. Armstrong, Reese Price, Jurat, and John Barnett. Clerk's record of the probate of this deed is lost. Wm. B. Alexander, CR.

224, p 447. 21 Feb 1780. George McWhirter and wf Elizabeth (E) to Dennis Titus of Camden Dist., SC, for £16,000 current SC money, 323 1/2 A between Samuel Leslie and Robert Caldwell, sd land being part of tract of 517 A on the north side of Waxhaw Cr, adj Samuel Mackelveny, and granted to Caldwell 23 Feb 1754 by Gov. Matthew Rowan. Wit: Abram Cook, Alexn. Cairns, Jurat, and Henry Foster. Clerk's record of the probate of this deed is lost. Wm. B. Alexander, CR.

225, p 449. 8 Jan 1779. Joseph Mitchell and wf Rachel to Samuel Beaty, for £270 current money, 115 A on both sides of Lockhart Cr being the tract deeded to Elizabeth Mitchell 16 Jan 1767 by Henry Eustace McCulloh. Wit: Wm. Shield, Jurat. Clerk's record of the probate of this deed is lost. Wm. B. Alexander, CR.

226, p 450. 1 Nov 1779. James Ramsey, planter, of SC to Thomas Harris, Esqr, for £100 lawful NC money, 138 A on the south side of Fourmile Cr adj sd Harris. Wit: Henery McWhirter, Jurat, and Esther Ramsey. Clerk's record of the probate of this deed is lost. Wm. B. Alexander, CR.

227, p 452. 28 Sep 1779. Henery (x) Bradley of Farm[?] Twp, York Co., PA, appoints his trusty friend Benjamin Alexander as his attorney with power to take into his possession all of the real and personal estate of said Bradley, (1) to remove Henery Bradley's sons Elijah and Joshua from James Bradley and to place them at hire for their benefit, (2) to take proper care of Henery Bradley's negro wench Dinah and to hire her for wages taking care that she gets proper care, food and clothes, (3) to supervise the personal estate of said Bradley, and (4) to engage in all lawful acts and to enter suits on behalf of the security of his estate, real and personal. Wit: Richard McRee and Joseph Mansfield. Ack before Jacob Eichilbridge, JP of York Co., PA, 4 Oct 1779. This is followed by a statement signed by Archibald McClean, Prothonotary of York Co., that Jacob Eichelbridge was a valid JP. Clerk's record of the probate of this deed is lost. Wm. B. Alexander, CR. [Ed. Note: Ct minutes show deed was prvd in Jan 1780 Ct by Richard McRee.]

228, p 455. 14 Oct 1779. Ezl. Polk and David McCree, being bonded in the sum of £200 proc to the justices of Mecklenburg Co, were appointed guardian of Saml. Polk and Saml. Wilson, orphans and minors. Wit: Sam Martin. Clerk's record of the probate of this deed is lost. Wm. B. Alexander, CR. [Ed. Note: Ct minutes show David McCree was bonded in Oct 1779 Ct.]

229, p 456. 11 Jan 1780. John Weir and wf Jean to Thos. Walker, for £50 current NC money, 185 A on the east side of Catawba R adj James Blyth, William Graham and Saml. Blyth. Sd land is part of two tracts patented to James Armour 16 Jul 1752 and 10 Apr 1761, then conveyed to John Miller, next to Alexander Lewis, from Lewis to the wf of Miller, from Mrs. Miller to Robt. Irwin, and from Irwin to Weir. Wit: Hugh Lucus and William Graham. Clerk's record of the probate of this deed is lost. Wm. B. Alexander, CR. [Ed. Note: Ct minutes show deed was prvd in Jan 1780 Ct by William Graham.]

230, p 458. 7 Apr 1779. Thos. Polk, attorney for David Oliphant, to Christopher Osborne, for £45 proc, 87 A on Anderson Cr. Wit: E. Brevard and William Barker. Clerk's record of the probate of this deed is lost. Wm. B. Alexander, CR. [Ed. Note: Ct minutes show deed was prvd in Oct 1779 Ct by Wm. Polk.]

231, p 460. 7 Apr 1779. Thos. Polk, attorney for David Oliphant, to Christopher Osborne, for £9 proc, 16 A on Anderson Cr. Wit: E. Brevard and William Barker. Clerk's record of the probate of this deed is lost. Wm. B. Alexander, CR. [Ed. Note: Ct minutes show deed was prvd in Oct 1779 Ct by Wm. Polk.]

232, p 462. 29 Jan 1778. Calib Phifer, planter, and wf Barbara (X) to Andrew Carothers, for £110 proc, 65 A adj Gov. Dobbs. Wit: Martin Phifer, Archibald White, and Hugh McCree. Clerk's record of the probate of this deed is lost. Wm. B.

327, p 15. 13 May 1779. Thomas Polk, attorney for David Oliphant, to Samuel Smith, for £32 proc, 52 A on both sides of Duck Cr. Wit: Wm. Polk and John Purser. Ack in Apr 1780 Ct by Thomas Polk. Sam Martin, CC.

328, p 16. 3 Sep 1779. John Garrison to Samuel Hemphill, for £1,200 lawful NC money, two groups of lots in the Town of Charlotte viz: (1) lots 201, 330, and 331 on the north side of Tryon St, 18 poles front by 12 poles back, containing near 1 1/2 A. (2) Lots 204, 335 and 336 on the north side of Tryon St, 18 poles front by 12 poles back, containing near 1 1/2 A. Both groups of lots were deeded to Garrison by Thomas Polk, Ephraim Bravard, James Jack and Abraham Alexander 15 Jan 1767 by Henry Eustace McCulloh, attorney for George Augustine Selwyn. Wit: John Cannon and Wm. Johnston. Ack in Apr 1780 Ct by John Garrison. Sam Martin, CMC.

329, p 18. 1 Feb 1770. Thomas Polk, Abraham Alexander, and George Allen to John Davies, for £1 proc, lot 12 in the Town of Charlotte on the south side of Tryon St, 6 poles front by 12 poles back, containing near half an acre. Sd lot was deeded to the grantors 15 Jan 1767 by Henry Eustace McCulloh, attorney for George Augustine Selwyn. Wit: Isaac Setton and Robert Bourns. Ack in Apr 1780 Ct by Thomas Polk. Sam Martin, CMC.

330, p 19. 21 Oct 1765. Sales agreement between James Davies, planter, and wf Margaret (X), to John Davies, for 5 sh sterling, 460 A on the south side of Sugar Cr adj Selwyn and other lands of John Davies. Sd land is part of 500 A patented to James Davies 16 Nov 1764. Wit: Thomas and Wm. Polk. Prvd in Apr 1780 Ct by oath of Thomas Polk.

331, p 20. 22 Oct 1765. James Davies, planter, and wf Margaret, to John Davies, for £150 current NC money, 460 A on the south side of Sugar Cr adj Selwyn and other lands of John. Sd land is part of 500 A patented to James Davies 16 Nov 1764. Wit: Thomas and Wm. Polk. Prvd in Apr 1780 Ct by oath of Thomas Polk. Sam Martin, CMC.

332, p 22. 1 Apr 1780. Ezekiel Polk to Samuel Hemphill, for £500, lot 65 in the Town of Charlotte on the south side of Tryon St containing near half an acre. Wit: John Stuart and Hugh Pollock. Prvd in Apr 1780 Ct by John Stuart. Sam Martin, CMC.

333, p 23. 12 Apr 1780. Alexander Hutchinson to Samuel Hart of Rowan Co., for £700 current NC money, lots 340, 341 and 342 in the Town of Charlotte on the east side of Tryon St, 18 poles front by 24 poles back, containing near 3 A. Sd lots were deeded to Patrick McDonald 29 Sep 1778 by the Trustees [of Charlotte], and by McDonald to Hutchinson 13 Aug 1779. Wit: Joseph Dickson and Wm. Hutchinson. Prvd in Apr 1780 Ct. Sam Martin, CMC.

334, p 25. 10 Apr 1778. David Rea, son and heir at law of John Rea, decd., to Archibald Crockett and John Flenniken, for £5 proc, 5 A and 92 poles on Fourmile Cr on both sides of the market road to Charlestown and adj the old boundary line [between NC and SC?]. Wit: William and John Cochran. Prvd in Apr 1780 Ct. Sam Martin, CMC.

335, p 27. 15 Dec 1780. Henry Powel and wf Mary (M) to Frederick Kiser, for £6 lawful money, 30 A on the north side of Rocky R. Wit: George Kiser, Louvert Duisberry, and Conrad Hardway. Prvd in Jan 1781 Ct by oath of Conrad Hardway. Sam Martin, CMC.

336, p 28. 2 Aug 1779. George Nickelson to Margaret Wilson, for £100 proc, lots 129 and 137 in the Town of Charlotte on the west side of Trade St, each 6 poles front by 12 poles back, containing near an acre. Sd lots were deeded 15 Jan 1767 to Thomas Polk and Abraham Alexander by Henry Eustace McCulloh, attorney for George Augustine Selwyn. Wit: Samuel Knox and Hugh Barnet, Jurat. Prvd in Apr 1781 Ct by oath of Hugh Barnet. Sam Martin, CMC

337, p 29. 28 Jan 1781. Andrew Elliott, planter, and wf Esther (O) of Wilkes Co., GA, to Samuel Linton, tanner, for £125 NC currency, 200 A on both sides of Mallard Cr. Wit: Ashley Elliott and John (I) Linton. Prvd in Apr Ct 1781 by oath of John Linton. Sam Martin, CMC.

John Wiyler and James Robb. Prvd in July 1784 Ct by oath of James Robb. Sam Martin, CMC.

750, p 337. 5 Apr 1784. Robert Walker, Junr, to John Green, for £50 specie, 150 A on Sugar Cr adj Thos. Polk, Selwyn's line and Alexander McKee. Sd land was patented to James Boyers 26 Oct 1767. Wit: Geo. Graham and Jas. Tagert. Prvd in Jul 1784 Ct by oath of Jas. Tagert. Sam Martin, CMC.

751, p 339. 4 Feb 1884. William Penny to James Ross, for £35 lawful NC money, 100 A on the west side of Buffalo Cr adj Gov. Dobbs and Mitchell. Wit: Samuel and John Noarton. Ack in Jul 1784 Ct. Sam Martin, CMC.

752, p 341. 9 Apr 1783. Abraham (D) Pluter and wf Susanah (X) to Isaac Misenhimer, for £60 lawful gold and silver, 200 A on both sides of Cumberford Br adj Jacob Croner and Jacob Shin. Wit: Matthew Pluter [?, German signature] and Joseph Shin. Prvd in Jul 1784 Ct by oath of Joseph Shin. Sam Martin, CMC.

753, p 344. 28 Apr 1784. George Fleming of Rowan to Mitchell Fleming, for £10 NC currency, 205 A on the east side of Coddle Cr adj David Templeton, David Houston, the line that divides His late Majesty's and Granville's land, Thomas McQuoun, and Henry Avery. Sd land is part of the tract patented 4 Sep 1754 to Hugh Park and wf Margaret, then deeded 16 Apr 1755 to John Snoddy, next to Andrew Snoddy, hereditary heir of John Snoddy, and lastly to George Fleming by deed from Andrew Snoddy 10 Apr 1783. Wit: John Houston, Allison and John Fleming. Prvd in Jul 1784 Ct by the oath of John Houston. Sam Martin, CMC.

754, p 346. 29 Dec 1782. Stophel Goodman and wf Catron to Jacob Goodman, for £5 lawful NC money, 200 A on a branch of Dutch Buffalo Cr adj Brandon, Waddle, and Gov. Dobbs. Wit: James and Marrice[?] Ross. Prvd in Jul 1784 Ct by oath of James Ross. Sam Martin, CMC. [Ed. Note: Grantor signed in German.]

755, p 358. 10 Apr 1783. Andrew Snoddy to George Fleming, both of Rowan, for £40 specie, 205 A in Mecklenburg on the east side of Coddle Cr adj David Templeton, David Houston, the line that divides His Late Majesty's and Granville's land, Thomas McQuoun, and Henry Avery. Sd land is part of the tract patented 4 Sep 1754 to Hugh Park and wf Margaret, then deeded 16 Apr 1755 to John Snoddy, next to Andrew Snoddy hereditary heir of John Snoddy. Wit: George Knox, James Kirkpatrick, and John Houston. [Ed. Note: The space left at the botton of this deed for recording its probate was left blank.]

756, p 351. 1 Apr 1784. Walter Bell of Rowan to George Davies, for £450 lawful NC money, 300 A on Coddle Cr adj Samuel Ziklegg, William Hall, and the Coddle Creek Meeting House. Sd land was patented 21 Oct 1758 [to Bell?]. Wit: Thomas and Robert Benson. Prvd in Jul 1784 Ct by oath of Thomas Benson. Sam Martin, CMC.

757, p 353. 17 Mar 1784. Benjamin Knox and wf Jemima to John Davidson, for £375 current NC money, 304 A in two adj tracts viz: (1) 206 A on both sides of McDowell Cr, surveyed by John McKnitt Alexander, including the house and other improvements of said Knox, and adj Wm. Moor, James Knox, McCulloh, Minteeth, and other lands of Benjamin Knox. Sd land is part of a tract deeded to James Knox 7 Mar 1778 by George Cathy, and to Benjamin Knox 30 Jul 1781. Cathy purchased the land 6 May [1776] from Henry Eustace McCulloh as part of a 710 A tract part of which was sold to Wm. Moor. (2) 98 A adj Matthew McClure, Alexander's road, and (1). Tract (2) is part of 160 A deeded to Cathey by Henry Eustace McCulloh Feb 1767, from Cathy to James Knox 7 Mar 1778, and to Benjamin Knox 10 Jul 1783. Wit: Samuel Davidson and Joseph Fraser. Prvd in Jul 1784 Ct by oath of Samuel Davidson. Sam Martin, CMC.

758, p 357. 4 May 1784. Matthew Miller to Wm. Ramsey, for £131 NC currency, 131 A on Clear Cr being a part of the tract held and occupied by Andrew Miller, desc'd. Wit: Joseph Graham and Robert Sleven. Prvd in Jul 1784 Ct by oath of Joseph Graham. Sam Martin, CMC.

759, p 360. 10 Nov 1783. William Ross and wf Elizabeth (E) to Christian Barbrick of Rowan, for £200 lawful NC money, 300 A on both sides of Coldwater Cr adj John McCoy, John Niechler, and Col. Martin Phifer. Wit: Joseph Shinn, Robert Patterson, and Jas. Ross. Prvd in Jul 1784 Ct by oath of Joseph Shinn. Sam Martin, CMC.



812, p 470. 18 Nov 1782. Joseph Fraser and wf Margaret (X) to Samuel Davis, Junr, for £15 current NC money, 285 A on Clark Cr adj the Barony line, Joseph Maxwell, Meteith, David Smith, the wagon road from Torrence to Charlotte, and Osburn. Sd land was granted to Fraser by Gov. Rd. Caswell 24 Mar 1780. Wit: Benj. Lewis and John Davis. Prvd in Mar 1785 Ct by oath of John Davis. Sam Martin, CMC.

813, p 472. 31 Mar 1777. Richard (X) Stevenson to John McK. Alexander, both of Mecklenburg, and Robert Ewart of Tryon, for £5 current circulating NC money, 5 A on Garr Cr including Hopewell Meeting House and graveyard, and adj Jeremiah Joy, John Buchanan, and other lands of Stevenson. Sd parcel is the full content of the 28 Oct 1765 patent to Stevenson, with the exception of 145 A deeded to the sd Buchanan 31 Jul 1773. Sd parcel was surveyed at 29- 1/2 poles E-W by 30 poles N-S. Alexander and Ewart received the 5 A as trustees of the congregation of Hopewell for the express purpose of building a Presbyterian Church for the use of sd congregation forever. Wit: Hezekiah Alexander and Robert Carr. Prvd in Oct 1785 Ct by oath of Hezekiah Alexander. Sam Martin, CMC. [Ed. Note: The above survey calculates to 5.34 A]

814, p 474. 6 Jul 1779. John Buchannan, weaver, and wf Mary to John McKnitt Alexander, for £139.7.0 current NC money, 145 A on both side of Garr Cr adj Richard Stevenson, Jeremiah Joy, and Hopewell Meeting House. Except for 5 A reserved for sd meeting house, sd tract is the full content of the 28 Oct 1765 patent to Stevenson, then deeded to Buchannan 31 Jul 1773. Wit: Hez. Alexander and Samuel Buchannan. Prvd in Apr 1781 Ct by oath of Hezekiah Alexander. Sam Martin, CMC.

815, p 476. 18 Aug 1781. Abraham and Samuel Barnet to Robert Crocket, for £150 current lawful NC money, 750 A in two tracts viz: (1) 500 A on both sides of Long Cr between Samuel Sprott and Miller, and adj David McCord and Beard. Sd land was granted to the grantors by Gov. Josiah Martin 25 Jul 1774, and (2) 250 A adj (1), Beard, Miller, and Scot. Sd 250 A was granted by Gov. Josiah Martin to the grantors 4 Mar 1775. Wit: William McClary and William Ritchey. Prvd in Mar 1785 Ct by oath of William McClary. Sam Martin, CMC.

[Ed. Note: On p 481 the following notation is found: "Beginning of the Deeds of June term 1785 registered by Abby Bean [Bain] Alexander." Abigail Bean Alexander (c1770-1802) was a daughter of John McKnitt Alexander and the first wife of Rev. Samuel C. Caldwell (1767-1826).

816, p 481. 12 Mar 1785. Ephram (X) Farr, planter, to Archibald Houston, planter, for half of the fees and purchase money of a tract granted to Farr by a State Grant of 150 A made 20 Sep 1779, 75 A divided from the aforesaid tract and adj David Wilson and John Hughes. Wit: David Wilson and James Part. Prvd in Jun 1785 Ct by oath of David Wilson. Sam Martin, CMC.

817, p 482. 13 May 1782. George Kiser and wf Mary (X) to Coonrad Hadwich, for £1,000 States money, 25 A in the fork of Meadow Cr and Canadase Br including improvements. Wit: Frederick Kiser and John (X) Kite. Prvd in Jun 1785 Ct by oath of Frederick Kiser. Sam Martin, CMC.

818, p 484. 3 Apr 1785. George (G) Garmon, executor of the estate of Peter Kiser, Senr, decd, to George Kiser, for 17,000 "pounds Dollars of the State of NC," sold by viture of the will of Peter Kiser, a tract of unspecified acreage on both sides of Rocky R, including the improvements of John Letsinger and adj John Finney, Peter Rapes, and John Bigers. Wit: Michael Garmon and Adam Alexander. Prvd in Jun 1785 Ct by oath of Adam Alexander. Sam Martin, CMC.

819, p 485. 25 Jun 1785. William Alexander, planter, and wf Margaret to John McCaughey, for £20 specie, 100 A on a small branch of the north fork of Stony Cr, including the improvements of James Hunter and adj Dobbs, Hawkes, Barringer, Clark, and Alexander Robbins. Sd land was granted to Alexander 9 Oct 1783. Wit: Wm. Garrison and Charles and Andrew Alexander. Ack in Jun 1785 Ct by the grantors. Sam Martin, CMC.

820, p 487. 25 June 1785. Benjamin Alexander, planter, and wf Susana (P) to John McCaughey, miller, for £145 specie, 400 A on Back Cr of Rocky R, being part of three tracts owned by Alexander adj Even Shelby and Henry Mitchell. Sd tract is composed

1441, 556. \_\_\_ Sep 1785. William (X) Phillips and wf Lucy (X) to John Broom, for £5 proc, 25 A on a ridge on the west side of Richardson Cr, and being [part of?] the land granted to Phillips by the State 2 Nov 1784. Wit: Walker (X) Broom and James Doster. Prvd in Oct 1788 Ct by oath of Walker Broom. Sam Martin, CMC.

1442, p 558. 11 Dec 1779. Samuel Lusk, planter, to John Workman, planter, of Craven Co., SC, for £200 NC proc money, 250 A near the wagon road on Sixmile Cr, including[?] Gillespie's improvements. Sd land was patented 31 Mar 1753 to John Clark, then conveyed 10 Nov 1773 by his son and heir at law Thomas Clark to Col. Thos Polk, Esq, and was deeded to the grantor 13 Jan 1778. Wit: George C. Tate and Andrew Dunn. Prvd in Oct 1788 Ct by oath of Andrew Dunn. Sam Martin, CMC.

1443, p 560. 5 Nov 1788. John Workman, planter of York Co., SC, to Andrew Allen, for £300 current NC money, 282 A in two adj tracts, one near the wagon road on Six-mile Cr and adj Hugh Houston, and the other adj Hugh Houston, Clerk, and Robin-son. Wit: Andrew Dunn and Samuel Lusk. Prvd in Oct 1788 Ct by oath of Andrew Dunn. Sam Martin, CMC.

1444, p 562. 7 Jan 1788. Francis Moor and wf Mary (O) to John Johnston, for £300 lawful NC money, 300 A on Steel Cr adj John Whitesett, Robert McCormick, Thomas Nealy, Senr, and Junr, Samuel Cohoon, and James Gilmore. Sd land is part of a tract patented to Samuel Bigham. Wit: Joseph Swann and Richd. Brown. Ack in Oct 1788 Ct by the grantor. Sam Martin, CMC.

1445, p 563. 2 Aug 1787. John Hamilton, planter, to Joseph Shinn, Esq, for £50 lawful money, 142 A adj the Barony line. Sd land is part of the 12,500 A tract originally granted to Ambrose Harding, Esq, Counselor at Law in Dublin, then sold to John Mitchel by James Wily, High Sheriff, 5 Aug 1768, and conveyed to the grantor 10 Feb 1769. Wit: James Ross and James Bradford. Prvd in Oct 1788 Ct by oath of James Ross. Sam Martin, CMC.

1446, p 565. 1 Nov 1785. Stephen McCorkle and wf Ann to Samuel Bigham, for £100 proc, 100 A on Anderson[?] Cr on the east side of Catawba R, the tract where the grantors now live. Wit: William Porter and Aron Wilson. Ack in Oct 1788 Ct by the grantor. Sam Martin, CMC.

1447, p 566. 24 Aug 1787. James Ross and wf Martha (O) to Thomas Irwin of Rowan, for £100 lawful NC money, 165 A on the north side of Rocky R. Sd land is part of the 12,500 A tract originally granted to Ambrose Harding, Esq, Counselor at Law in Dublin, then sold to John Mitchel by James Wily, High Sheriff, 5 Aug 1768, to Thomas Shields in 1769, and to Henry Shutes 8 Mar 1778. Wit: Hugh Galleher, and Thomas Galbrath. Prvd in Oct 1788 Ct by oath of Hugh Galleher. Sam Martin, CMC.

1448, p 568. 14 Aug 1788. Augustine Culp to John Sturgeon, for £200 lawful NC money, 235 A on both sides of McAlpine Cr adj Elliot, Baxter, Weeks, and Manson. Wit: Abner and Absalem Alexander. Prvd in Oct 1788 Ct by oath of Absalem Alexander. Sam Martin, CMC.

1449, p 570. 29 Jul 1788. Robert Vernor, tanner, to Robert Elliott, for £25, 50 A on Sugar Cr adj John Kelliah and other lands of Elliott and Vernor. Wit: John Kelliah and Will Reid. Prvd in Jan 1789 Ct by oath of John Kelliah. Jno. Rogers, Clk. Pro. Tem.

1450, p 572. 8 Sep 1788. James White, Senr, and wf Margaret [did not sign] to William White, for £50, 133 A on English Buffalo Cr adj Benjamin Patton, Michael Ligat, and George Candess. Wit: John White and John Alcorn. Prvd in Jan 1789 Ct by oath of John Alcorn. Jno. Rogers, Clk. Pro. Tem.

1451, p 576. 7 Jul 1788. Nath. Johnson and wf Sarah to Saml. Garrison and James Alexander, for £500 NC currency, 409 A in two tracts on both sides of Long Cr, viz (1) a tract adj Erwin, the saw mill, and James Ferry. Sd land is part of the 12,500 A tract patented to Jeremiah Joy, late of London, and sold by James Wylie, High Sheriff, to John Mitchell 5 Aug 1768, then deeded to John McK. Alexander 9 Dec 1769 and deeded to the grantor 23 Jan 1779. (2) A second tract adj Ezekiel Alexander and Robert Kerr. Wit: William B. Alexander and John Long. Prvd in Jan 1789 Ct by oath of William B. Alexander. Jno. Rogers, Clk. Pro. Tem.

1452, p 579. 28 Nov 1788. George Walker of SC to Robert Davies, for £100 sterling, 190 A on both sides of Waxhaw Cr, and including the improvements where John Stevenson now lives. Wit: Abram Cook, Israel Walker, and Henry Hurt. Prvd in Jan 1789 Ct by oath of Israel Walker. Jno. Rogers, Clk. Pro. Tem.

1453, p 581. 15 Feb 1788. James Reese to James Cannon, Junr, for £300 current NC money, 256 A in two tracts viz: (1) 150 A on a branch of Coddle Cr being the land deeded to the grantor by David Reese 23 Sep 1769, and being part of two grants by Arthur Dobbs and Henry E. McCulloh. (2) 106 A adj (1), James Martin, Hugh McCree, and David Reese. Sd land was granted to James Reese 24 Mar 1780 by Gov. Richard Caswell. Wit: Abigail B. and John McKnitt Alexander. Prvd in Jan 1789 Ct by oath of James McKnitt Alexander. Jno. Rogers, Clk. Pro. Tem.

1454, p 584. 16 Dec 1788. Joseph Wilson to John Dinkins, for £200 in gold or silver, 160 A on Sugar Cr adj Zaccheus Wilson, the old trading path, and other lands of Joseph Wilson. Wit: John and William Kendrick and Elisha Smart. Ack in Jan 1789 Ct by the grantor. Jno. Rogers, Clk. Pro. Tem.

1455, p 586. 8 Nov 1788. Daniel Bogar to Jacob Lingle, for £70, 141 A on Dutch Buffalo Cr adj Jacob Perry, Christian Goodman, Jacob Fisher, and Michael Clonts. Sd land was granted to Christian Goodman by the state 22 Oct 1782. Wit: Michael Wiser and Michael Weiss. Prvd in Jan 1789 Ct by oath of Michael Wiser. Jno. Rogers, Clk. Pro. Tem.

1456, p 588. 2 Jun 1788. Thomas Findley, planter, of Wilkes Co., GA, to John Cooper, planter, for £35 NC money, 147 A between Rocky R and Coddle Cr adj the Barony line, James Dysart, Corrigan, Thomas Lindley, and crossed by a wagon road. Sd land was granted to Thomas Findley by the state 2 Nov 1784. Wit: Archibald Houston and Hugh Patterson. Prvd in Jan 1789 Ct by oath of Archibald Houston. Jno. Rogers, Clk. Pro. Tem.

1457, p 590. 15 Oct 1788. Francis (X) Baxter of NC, and John Baxter, of York Co., SC, heirs and exrs of Andrew Baxter, decd, to Daniel Benhan, for £50 current NC money, 80 A on the north side of McAlpine Cr adj Flenniken and James Shanks. Wit: John McCorkle and Phillip (O) Weeks. Prvd in Jan 1789 Ct the grantors. Jno. Rogers, Clk. Pro. Tem.

1458, p 593. 18 Aug 1784. John Flenniken, Esq, to Samuel Flenniken, Esq, £50 lawful NC money, 100 A on McAlpine Cr adj Ormond. Wit: Elias Alexander and John Dormond. Prvd in Jan 1789 Ct by oath of Elias Alexander. Jno. Rogers, Clk, Pro. Tem.

1459, p 595. 14 Aug 1788. Sarah (X) Alexander, relict of Samuel Alexander, decd, to Dennis Copeland, for £45, 167 A in the Welch tract on the south side of Rocky R adj the Barony line and Thomas Wallace. Wit: Oliver Harris and John Lewes. Prvd in Jan 1789 Ct by oath of Oliver Harris. Jno. Rogers, Clk. Pro. Tem.

1460, p 598. 28 Jul 1788. Robert McRee to John Dinkins, for £100, 50 A on Big Sugar Cr, being part of the land whereon the grantor lives, adj Elisha Smart, a pond, and the wagon road. Wit: John Kendrick and Daniel Smith. Ack in Jan 1789 Ct by the grantor. Jno. Rogers, Clk. Pro. Tem.

1461, p 600. 26 Jan 1789. Dennis Copeland to Samuel Brown, for £70, 167 A in the Welch tract on the south side of Rocky R adj the Barony line and Thomas Wallace. Wit: None. Ack in Jan 1789 Ct by the grantor. Jno. Rogers, Clk. Pro. Tem.

1462, p 603. 28 Feb 1782. Benjamin Ormand, farmer, to Jacob Ormand, both of Lincoln, for £80 current money, his share in 400 A on Twelvemile Cr adj William Beard and Robert Ramsey. Sd land was patented 26 Oct 1767 to James Ormand, decd, who willed it to his two sons Benjamin and Jacob. Wit: Adam Meek, William Means, and Adam Ormand. Prvd in Jan 1789 Ct by oath of Adam Ormand. Jno. Rogers, Clk. Pro. Tem.

1463, p 604. 8 Nov 1788. John Aleleker to Jacob Lingel, for £60, 125 A on Dutch Buffalo Cr adj George Tucker, Conrad Carlaugh, and John Michael Glanter. Sd land was granted to Michael Christman, then conveyed to Samuel Luther and to Christian



ote: At this point the following notation occurs: "End of the Deeds of July 1789."]

694. 13 Jan 1790. Articles of Agreement between George Ross and Joseph A. Whereas at the death of Anthony Ross, brother to George and Joseph, there was a testamentary will the parties entered into the following compact: (1) Joseph was appointed administrator to sell the lands of Anthony, decd. (2) One third of the proceeds of the sale to go to John Ross, eldest son of of George, when he comes of age. (3) One third of sd proceeds will be divided between Jane and Elizabeth Ross, eldest daughters of George, when they become of age. (4) Joseph will deliver to George half of Anthony's household furniture in trust for George's two eldest daughters. (5) Joseph will deliver to George in trust for his children, John, Jane, and Elizabeth, half of the horned cattle owned by Anthony. (6) George to receive half of Anthony's hogs, half of his clothes, and his second saddle. (7) Joseph will pay for a horse and saddle to Jane Findley, daughter of Thos. Findley. (8) Joseph will pay £5 to Elizabeth Ross, wife of George. (9) Joseph to collect the debts owed by Anthony and from these funds pay any just debts owed by Anthony, and half of the proceeds to go to George. (10) One third of the proceeds of the sale of land to be for the benefit of Joseph's two children Jane Findley Ross and Anthony Whitcomb Ross. (11) Joseph to retain half of Anthony's household furniture, cattle, and clothes, his first saddle, and half of the residue of the collection. (12) All horses, farm implements, tools, and all grain, except that growing which is on the land, and for sd grain Joseph is to pay the lagatees. Joseph's wife, Elizabeth, to receive £20. (12) George covenants that he will join with Joseph in signing a deed for the sale of Anthony's land, and declares that he is satisfied with the distribution. Wit: Mary A. Wallace and J. McK. Alexander. Prvd in Jan 1790 by oath of J. McK. Alexander. Isaac Alexander, CMC.

695. 29 Oct 1789. Bill of Sale. Samuel Garrison to Charles Polk, William Polk, and Evan Shelby, for £250 current NC Money, a negro boy Joe about 23 years old, one grey mare about 8 years old with a "P" branded on her buttock. Wit: Samuel Garrison and Willet Alexander. Ack in Oct 1789 Ct by Garrison. Sam Martin, CMC, by Jno. Rodgers, DC.

696. 27 Oct 1789. George Davies to Samuel Garman of Rowan, for £60 lawful money on Coddle Cr (adj Samuel Ziklagg, Wm. Hall, and the Coddle Cr Meeting House) and was patented 21 Oct 1750. Wit: Sam Martin. Ack in Oct 1789 Ct by Sam Martin, CMC, by Jno. Rodgers, DC.

697. 12 Sep 1789. Tunas Hogolin and wf Mary (X) and Mary (O) Buckaloo to Samuel Garrison, for £200 NC money, 123 A on McAlpine Cr adj James Clark; sd land is part of Tract No. 3 of 100,000 A. Wit: Richard Mason and Tunas Shaffer. Prvd in Oct 1789 by oath of Richard Mason. Sam Martin, CMC, by Jno. Rodgers, DC.

698. 31 March 1784. William (X) Beard and wf Mary (X) to David Allison, for £100 current NC money, 300 A on the east side of Catawba R above Curtis and Mathew Patton and Miller. Sd land was deeded to Beard 21 Jul 1774 by William Beard. Wit: Thomas Allison, James Neel, and Jno. McAllister. Prvd in Oct 1789 by oath of James Neel. Sam Martin, CMC, by Jno. Rodgers, DC.

699. 29 Jul 1789. Adam Alexander to his son Evan Alexander, for natural affection, 78 A and 120 poles on Clear Cr. Wit: Jno. Rodgers. Ack in Oct 1789 by the grantor. Sam Martin, CMC, by Jno. Rodgers, DC.

700. 27 Oct 1789. James Avent to Daniel Carnes, for £10 specie, 8 A on the north side of Waxhaw Cr; sd land is part of a parcel that Avent purchased from Robert, Jr., see Abstract 1529]. Wit: Jno. Rodgers. Ack in Oct 1789 Ct by Daniel Carnes. Sam Martin, CMC, by Jno. Rodgers, DC.

701. p 704. 6 Jul 1789. Daniel Carnes to Thomas Pain, for £100 specie, 100 A on the north side of Cane Br of Waxhaw Cr adj McCamie, Hamilton, and Ford. Wit: Wm. Pain, Thomas Pain, and James Avent. Prvd in Oct 1789 Ct by oath of James Avent. Sam Martin, CMC, by Jno. Rodgers, DC.

702. p 705. 8 Aug 1789. Elijah Crocket and wf Mary of Lancaster Co., SC, to Daniel Carnes, for £100 sterling, 133 A on the west side of Waxhaw Cr adj Robert