

*Rizzon*

---

**SURRY COUNTY VIRGINIA COURT RECORDS  
(DEED BOOK I)  
1664 thru 1671**

---

**BOOK II**

#15375107

**Weynette Parks Haun  
243 Argonne Drive  
Durham, North Carolina 27704**

**SOUTHERN HISTORY DEPARTMENT  
BIRMINGHAM PUBLIC LIBRARY  
2100 PARK PLACE  
BIRMINGHAM, AL 35203**

*Regan*

first second third & fifth not payd: pay or cause to be paid unto Coll. Miles CARY or his ordr. the some of five? pds. & one shilling of Sterling money money of England itt being for ye. account? & Creditt \_\_\_\_\_ of forty & nine h:h: of tobb. \_\_\_\_\_ make good paymt. & place to ye. accompte. of \_\_\_\_\_, Robert CHAPWELL? to Mr. Tho. GOLDSMITH March. in \_\_\_\_\_ in Bristoll?. I subscribed \_\_\_\_\_ my right & title of ye. wth:in bill unto John BALDWIN? or his ordr. as witnes my hand Miles CARY. Virginia lst.? of \_\_\_\_\_ 1667.

Virginia 17th. June 1667. Thirty dayes after sight of this my third of exchange my first & fourth & fifth not payd: pay or cause to be paid unto Coll. Miles \_\_\_\_\_ or his ordr. ye. some of tenn pds. & Nine shillings of Sterling Money of England &? is for ye. Impost & Cockett Money of one hundrd. \_\_\_\_\_ h:h: of tobb ladend aboard ye.? ship Rainebow of Bristoll \_\_\_\_\_ good paymt. \_\_\_\_\_ to yee accompt of \_\_\_\_\_, Robt. CAPWELL?. to Mr. Samuell WHARTON Sopeboyler in R \_\_\_\_\_ Street In Bristoll.

Ye. subscribed doe assigne offer (sic) my right & title of ye. wth:in \_\_\_\_\_ bill unto John BALDWIN or his ordr. as witnes my hand \_\_\_\_\_ 17th. June 1667. Miles CARY. Record. 25? \_\_\_\_\_ 1667.

[284]-286

This bill bindeth me Edward BUSHELL my heirs execrs. Admrs. to pay or Cause to be paid to Arthur ALLEN or his heirs or assigns ye. some of two thousand fower hundrd & fivety pds. of Current tobb & Caske due to be paid att or before the twentieth of Novem. next Convenient upon Lawnes Creeke & for the true p:formance & paymt. there of I bind & by these pr:sents make over unto ye. sd. ALLEN a white Mare & Colte sucking ye. sd. Mare ye. which in Case of non paymt. in time & place abovesd. shall wth:oute deniall Lett Mollestatin or interruption of me ye. sd. BUSHELL my heirs execrs. Admrs. or any other p:son or p:sons by my \_\_\_\_\_ ntment be delivered unto ye. sd. ALLEN or his heirs or assigns as his or theirre p:p: Estate & to ye. true p:formance & confirmation hereof I sett my hand & Seale yis. 3d. June 1667. Edward BUSHELL Seale red wax. Signed sealed & delivered in pr:sence of us Stephen BILAND? (IRELAND?) his marke ( X ), Robt. WILLIAMSON. Acknowledged in ye. Cort 2d. July 1667 by sd. BUSHELL & record. 9th Aug.

July the 27th. 1667 in Surry County. This day came Fra. SOWERSBY before me subscribed & did Humbly Complain of ye. unpeaceable violent & unlawfull Carriage of Daniel REGAN & Eliz. his wife & how that ye. sd. REGAN & his wife from time to time Repr:oched? ye. sd. SOWERSEY & his wife wth. scandalous words vile & wicked \_\_\_\_\_ & severall blows & strips given to him ye. sd. SOR:SEY & his wife by ye. sd. REGAN & his wife & that ye. sd. REGAN doth encourage & allow his sd. wife in ye. sd. Turbulence to ye. great dishonor of God & high breach of his Majties. peace & therefore prayeth vindication & bond for ye. peace REGAN being Contemed? by my War-rant for Answer sath. that ye. Malice & Conetonsues? & Haughtines of ye. sd. SOR:SEY is such that he & his wife hath abridged him & his wife of what is his due & that yey. have formerly Entred in to his house & Laid violent hands upon his wife & beate & much abused her therefore prayeth that women may veiw his wifes body & reporte ye. Injury done unto her & that he may be repaired there for.

I have found that ye want of Manners & ordrly. deportmt. wch ought to be conserved together wth. ye. peace of God & ye. King hath beene highly broken & abused & doe therefore reffer ye. tryal & determ\_ of ye. sd. difference unto ye. Right Worps: full ye. next Court in Course for Surry County & in ye. intrim (sic) have taken ye. following bond undr. ye. sd. SOWERSBY & REGAN, theirre hands & seals. Geo. JORDAN.

[285]-287

(note: blank space for 8 to 10 lines)

Know all men by these pr:sents yt. I Nicholas SPENSOR Junior of ye.? p:ish? of Lawnes Creeke & in ye. County of Surry, Coop:, have alinated bargained & sold unto Capt. Wm. COCKERHAM of ye. abovesd Surry County & unto his heirs or assigns all my Right title claime & intrest wch I have or hereafter may have unto any p:te or p:cell of Lands that were formerly my unckles Mr. Wm. SP\_ deod. wch. he ye. sd. Mr. Wm. SPENSOR hath bequeathed to us by will or what Right falleth due by decent from him & by these pr:sents doe give grant bargain alien sell assigne Consigne & make over all my right title claime & intrest yt. I or my heirs have or here after may have unto any p:te of ye. Lands aforesaid unto ye. aforesaid Capt. Wm. COCKERHAM his heirs or assigns from ye. day of these pr:sents \_\_\_\_\_ doe hereby Acknowledge myselfe fully satisfied for my claime or wright that I have or here after may have in ye. aforesd. lands by Capt. Wm. COCKERHAM aforesd. & doe further obleige & \_\_\_\_\_ myself for to acknowledge this Sale in ye. open Court att ye. next Courte in Surry as witnes my hand & Seale ye. fowerteenth day of May? 1667. Sig\_ of Nicholas SPENSOR Junior (N<sup>S</sup>). Loco Sigilla Subsr. sealed signed & deliv. in ye. pr:sence of Signet of Nicholas SPENSOR Senior (N) Signet of David

PITMAN  
Thompson  
Regan

WRIGHT harmles from theire Ingagent. to ye. Courte doe bind over by these pr:sents & unto ye. abovesd. friends of mine three Cows one steare of three years old & one hefer (sic) of two yeares old & one yearling Calfe & one young Calfe & one fowling peece & one Muskit & one breeding Sow & one Copp: Kettle & one great Iron pott & one fether bed wth. what belongs unto itt & three puther dishes & three puther porringers & one small Iron pott More & doe Acknowl- edge undr. my hand & Seale & before these witnesses here undr. written to Acknowledge this above mentioned obligation in Cort ye. 5th. day of Janry. 1665. Ye. Mark of Joh. KIPIN ( F ) Test. CLARKE, Willia. LARRENCE? his marke (w). Acknowledged in Cort by ye. subscribed John KIPIN 25th. Janry 1667 & Record. ye. 30th. Test. Geo. WATKIN CL. Cur.

Know all men by these pr:sents that I Edward BUSHELL of Surry County doe Constitute my verry good friend Joh. SALWAY my true & lawfull attorney to Act & to Implead any? \_\_\_\_\_ ye. County of Surry & what my sd. Attorney doe \_\_\_\_\_ shall be Lawfull as if I were p:sonally pr:sent & doe give power to my sd. Attorney to make one or more \_\_\_\_\_ as witnes my hand ye. 23d. Janry 1667. Edward BUSHELL. Joh. HOBOURNE, Joh. BE\_FORD?.

[297]-299

Know all men by these pr:sents that I James ADKINSON Sonn of Tho. ATKINS doe release & discharge Thomas PITMAN as he Marryne ye. Relict of Thomas ATKINSON decd. & Tho. GUALTNEY decd. from all Manner of debts or guifts that that (sic) was given me by my sd. fathers Will or otherwise & alsoe what my sd. father in Law Tho. GUALTNEY gave me by Will or any other Manner of guift what soe ever & doe bind myselve my heirs execrs. to save & keepe harmeles ye. sd. PITMAN his heirs execrs. forever as witnes my hand ye. 7th. Novem. 1667. James ADKIN- SON Signum his marke ( F ). Test. Martin LUTHER, Tho. ADKINSON his Signum Marke ( T ).

Know all men by these pr:sents that I Thomas ATKISON (sic) sonn of Thomas ATKISON decd. doe release & discharge Thomas PITMAN as he Marrying ye. relect of Tho. ATKISON & Tho. GUALTNEY decd. from all Manner of Guifts what was given Me by my sd. fathers will or other wayes and alsoe what my sd. father in Law Tho. GUALTNEY gave me by Will or by any other Mannor of gift what soe ever & doe bind my selfe my heirs execrs. to save & keep harmeles ye. sd. PITMAN his heirs execrs. for ever as Witnes my hand ye. 7th. November Anno. 1667. Thomas ADKINSON Signum his Marke ( T ). Test. Martin LUTHER, James ADKINSON Signum his Marke ( F ). Record. 27th. ffeb. 1667.

To ye. Right honor:ble Sr. Wm. BERKELEY Knt. Governor &c. Thomas BINNS in all humility pr:senteth That yr. petetior. upon ye. reporte that ye. High Sherriffs were to Continue in theire place two yeares hath beene soe librell to ye. pore people of Surry County that ye hath made noe restrainte for his Leavyes soe that ye. petetior. is forced to disburse tobb. oute of his tobb. to pay ye. Creditors to ye. Leavy & must stay for his tobb. untill ye. next Courte? ye. petetior. therefore humbly Craveth yr. honors. to take itt into yr. Considr:ation ye. damage he is like to sustain not onely by paying his owne tobb. oute of his house but ye. trouble & inconveniency of makeing of debts all over ye. County & that ye. sd. \_\_\_\_\_ will be pleased to Confirme yr. petetior. High Sherife for an other yeare & for yr. honors. felicity yr. petetior. shall ever pray. This petition is granted & ordrd. to be recordd. in Surry Courte. William BERKELEY.

Know all men by these pr:sents that Ffra. SORSBY doth owe & stand indebted to ye. \_\_\_\_\_ Worl. Courte of Surry County ye. full & Just some of five thousand pds. of good Curr\_ tobb. & Caske to be paid upon demand for ye. paymt. of wch. I doe bind myselve & my heirs execrs. & assigns firmly by these pr:sents as Witnes my hand this 4th. July 1667. The Condition of this obliga- tion is such that if ye. above bound Ffrancis SORSBY & his wife Katherine shall comporte destreane & behave themselves septly & severally to all his Majties. good people more espetially to Daniel REGAN & his wife then this obligation to be void & of none effect other wise to stand in full force & power. Ffrancis SORSBY his Marke F. Test. Richard WELBECK Subvice Comr.

I doe by these pr:sents constitute & apoynt my loveing friend Joh. CARY my Lawfull Attorney to Answer ye. suit of Mr. Wm. THOMSON in an action of debt Witnes my hand this 25th. Ffebry. 1667. Hesekiah BUNNELL. Test. Roberte LEE?.

[298]-300

Be itt knowne unto all men by these pr:sents that wee Willia. PORTER of ye. County of Surry & Elizabeth my Wife haveing for a vallueable Considr:ation in hand \_\_\_\_\_ already? reed. bargained & sould unto Robt. KAY of ye. County of Isle of Weight & his heirs admsr. & assigns for ever Three Hundrd. Acres of Land being ye. one equall halfe of six hundrd. Acres of Land Lying in

*Regan Gray*

ye. aforesd. County of Surry begining att a Marked pine being ye. Eastermost Corner tree of HUNIFORDS? Land thence E. 300 pole to a Marked tree by Robrte.? FLAKS? Carte path thence N:E: by N: \_\_\_ 140 pole to a Marked pine by ye. sd. path thence N: 148 pole \_\_\_ 150 pole thence \_\_\_ 200 pole to ye. first station as by patten granted to me ye. sd. Wm. PORTER bearing date att James Citty ye. 23d. Apill last \_\_\_ is Contained. To Have & to hold ye. sd. Three hundrd. Acres of Land being that p:te of ye. Land lying next to \_\_\_ now made \_\_\_ wth. all p:vilidges Royalties & Emunities what soe ever \_\_\_ ye. Robert KAE his heirs execrs admrs. & assigns for ever \_\_\_ ye. sd. Land so sould agt. all p:sons what soe ever & wee ye. sd. Willia. PORTER & Elizabeth my wife doe hereby bind & obleige our selves to Acknowledge ye. wth:in Conveyance of ye. aforesd. Land \_\_\_ unto ye. sd. Robt. KAE at ye. next County Court held for Surry County after ye. date hereof in Witnes wee have here unto sett our hands & Seals ye. 20<sup>th</sup>. day of \_\_\_ in the 20th. yeare of ye. Reigne of our Sovereigne Lord Charles by ye. grace of God of Great Brittain france & Ireland King Defender &c. Sign. Willia. PORTER (—), Elizabeth PORTER her Marke (L9). Wm. MARRIOTT, Jno. GROVE. Acknowledged in Cort by ye. sd. subscribed ye. 3d. March 67 & recordd. ye. 6th. sd. Month.

Know all men by these pr:sents that I Daniell REGAN doe owe & stand security to ye. Right Worpll. Cort of Surry County ye. full some of five thousand pds. good Leafe tob. & Caske to be pd. upon demand as witnes my hand this 4th. July 1667  
The Condition of this obligation is such that if ye. sd. above bound Daniell REGAN & his wife Elizabeth shall demeane & behave themselves quietly & peaceably towards his Majties. good people More espially to Ffra. SORSBEY & his wife then this obligation to be void otherwise to stand in full force & power. Daniell REGAN his Marke (L ?). Test. Rich. WELBECK Sub vice Com.

Surry County in Virginia. We whose names are hereto subscribed being Sumd. & impanell (sic) upon a Jury ye. \_\_\_ of March Anno 1667 to veiw ye. body of a p:son throwne up by ye. tyde att Coll. SWANNS his Landing & strictly to Enquire ye. Immediate Cause of his death after due search & examination of ye. pr:mises wee doe find & accordinglye declare? that ye. p:son (whome appeares to be a man) was drowned to ye. truth hereof we have hereunto set our hands ye. day & yeare abovesd.  
Wm. ROSE Tho. CRUSE ( T ) Samuel GORSE Samuel MAGATT  
Rich. CASE ( R ). Record. 6th. March 67. Ffrans. GRAY ( G ) Tho. WEBE ( I )

[299]-301

(note: the following written in left margin next to this entry): ye 14th. May 1668 a division mde. of ye. Land wth:in Mentioned oute of ye. patten as witnes my hand ye. day abovesd. Richd. DREW ( R ). Test. Geo. WATKIN.  
This Indenture Made ye. Second day of Janry. 1667 & in ye. Ninteenth Yeare of ye. Reigne of our Sovagine Lord Charles ye. Second by ye. Grace of God of greate Brittain France & Ireland King defendr. of ye. faith &c. betweene Richd. DREW & Mabell his wife of ye. one p:te & Richard HARRIS of ye. other p:te both of ye. p:ish of Lawnes Creeke & County of Surry witneseth that ye. sd. Richd. DREW & Mabell his wife for a vallyeable Condird:ation in hand all redy received of ye. sd. Richd. HARRIS before ye. ensealing & delivery hereof where with ye. sd. Richd. DREW & Mabell his wife doth Really Acknowledge themselves fully satisfisd & paid & doe by these pr:sents acquit exonerate & discharge ye. sd. Richd. HARRIS his heirs execrs. Admrs. from ye. same or any p:te or p:cell thereof fully really & absolutely for ever have for themselves their heirs or either of their heirs Execrs. & Admrs. or assigns sold & allinated & doe by these pr:sents bargaine assigne alien & sell unto ye. sd. Richard HARRIS fower hundrd. Acres of land Cittueate in ye. sd. p:ish being ye. Eastermost halfe of ye. Eight hundrd. Acres granted to him ye. sd. Richd. DREW by patten bearing date ye. 24<sup>th</sup>. Ap:ill 1667. To Have & to hold ye. sd. Land wth. all houses Edifices buildings orchards gardens Easmts. wayes back sides wth. all woods Marshes heridamts. & all manner of p:fitts gains & advantages whatsoever arising upon ye. same in as ffull & ample Manner to all intents & purposes as I ye. sd. Richd. could Ly (sic) clame unto by vertue of ye. aforesd. pattend wth. sufft. warranty of ye. sd. Saile from him ye. sd. Richd. DREW & Mabell his wife their heirs execrs. & admrs. & all other p:sons whatsoever unto ye. sd. Richard HARRIS his heirs execrs. Admrs. & assigns for ever hereby giveing & granting unto ye. sd. Richard HARRIS his heirs execrs. Admrs. & assigns full power & Lawfull Authority to Enter upon possess occupie & peaceably & quietly to enjoy ye. sd. fower hundrd. Acres of Land wth:oute ye. lett hindr:ance eviction or Molestation of them ye. sd. Richard DREW & Mabell his wife their heirs execrs. Admrs. or assigns & any other p:son or p:sons whatsoe ever & they ye. sd. Richd. DREW & Mabell his wife doe further bind themselves to Acknowledge this their Act & deed in ye. open Court to be held for ye. County of Surry in Witnes whereof yey. have sett their hand & seales ye. day & yeare abovesd. Mabell DREW her marke ( A ?), Richard DREW his marke ( R )

*Rigdon*  
*Thompson*  
*Judkins*  
*Holliman*  
*Pitman*

& Ended & Expired yeilding & paying yearly & every yeare during ye. sd. tearme unto ye. sd. Mrs. Aylce PARKE (sic) & her assigns two Capons att ye. feast of Christmas further ye. sd. Mrs. Aylce PARKE doe hereby obleige herselfe her heirs Execrs. & Adms. in. ye. some of three thousand pds. of ye. like tobb & Caske unto ye. sd. Edward WARREN his heirs execurs. Adms. & assigns that he ye. sd. WARREN or any by his ord. shall peaceably & quitely occupie posses & Enjoy ye. aforesd. Land during ye. sd. tearme wth:oute ye. Let hindrance eviction or Molestation of her ye. sd. Mrs. (sic) or her heirs Execrs. Adms. or assigns or any other p:son what soe ever in Witnes whereof ye. p:ties above Specified have hereunto set theire hands & Seales ye. day & yeare abovesd. Aylce PARKE Sign. (C), Signa. Edward WARREN (□). Seales red wax. Sealed Signed & delivd. in pr:sence of us Geo. WATKIN \_\_\_, Signa. Gartrude WATKIN (+).

Know all men by these pr:sents that I Roberte DAPWELL Comandr. of ye. ship Rainbow of Bristow (sic) doe accknowledge to have Received of Willia. COCKERHAM of Lawnes Creeke in Virginia one skife wth. Oares Ruther (sic) tiller Mast & Sayle wch. Skife was left in ye. hands of ye. sd. COCKERHAM by Mr. Joseph TUCKER & doe by these pr:sents obleige myselfe my heirs or Execrs. or Adms. to save harmles & undempnified ye. sd. COCKERHAM or his heirs or Execrs. of & from ye. foresd. Joseph TUCKER or any other p:son or p:sons laying clame to ye. sd. Skife & Rigin as witnes my hand ye. 2d. May 1668 per me Roberte DAPWELL. Teste. John LUGG, Robert SPENSOR. Record. 3d. July 1668 at request sd. COCKERHAM.

Know all men by these pr:sents that I Wm. THOMSON of Surry County in Virginia doe give grant bargaine & sell unto Daniell REGANT (sic) of ye. County aforesd. a hundrd. Acres of land lying by ye. Land of Francois SORSBY wch. Land I ye. sd. THOMSON lately \_\_\_ to begin where I ye. sd. THOMSON did fall timber that need? to be p:te of itt & ye. rest to be taken oute of ye. devident as wee ye. sd. THOMSON & REGANT doe agree ye. sd. REGANT to have & to hold ye. sd. hundrd. Acres of land for himselfe his heirs & assigns for ever & I ye. sd. THOMSON bind myselfe heirs (sic) & assigns that ye. sd. REGANT shall peaceably use posses & Enjoy ye. sd. Land for Ever wth:oute Let Hindrance or Molestation from me or any undr. me as witnes my hand this 14th. octor. 1667 this all sold wth. ye. Consent of my wife as witnes both our hands. Wm. THOMSON, Katherine THOMSON her Marke (CT). Witnes James WATSON, John PHILLIPPS. Acknowledged in Courte by ye. subscribed Wm. THOMSON 7th. July 1668 record. ye. 15th. sd. Month. Test. Geo. WATKIN Cl. Cur.

[302]-304

I Daniell REGANT wth. ye. Consent of my wife doe assign ye. Contents of this pattent to Wm. THOMSON Minister of Surry County ye. sd. THOMSON paying to Me ye. sd. REGANT Nine hundrd. pds. of tobb. & Caske & a Sow wth. two piglets? by her side by ye. 10th. of Novem. in ye. yeare of our Lord 1668 Thomas CANDLECOEE? having declined his Right to ye. halfe I formerly sould him as witnes my hand this 14th. october 1667. Daniel REGANT his marke (C), Signu Elizabeth REGANT (L). Witnes James WATSON, John PHILLIPPS. Acknowledged in Courte by ye. subscribed Daniell & Elizabeth REGANT his wife whoe were Examined Conserving ye. pr:mises. record. 10th.

Nicholas MERRIWETHER Aged about 37 yeares sworne Saith that some time in ye. yeare 66 yr. deponant was requested by Mr. Joh. BRADY & Tho. VANTERS to draw up an accott. soone after ye. Expiration of a Condithon (sic) wherein they were p:tenors. in Sawing ye. wch. yr. deponant did accordingly & ye. sd. Thomas VANTERS was indebted to ye. sd. Mr. John BRADY a certaine quantity of tobb. as by ye. accott. will appeare Except some small p:cell of boards wch. lay redy either for Mr. BINNS or Majr. MARRIOTT & was not then measured & further saith not. Nicho MEREWETHER. Sworne in Courte 5th. May 1668. Test. Geo. WATKIN Cl.

Willia. THORNE aged 25 yeares or there aboutes sworne saith that in ye. yeare 1666 this deponant herd (sic) John BRADY & Tho. VANTERS come to a reckoning after ye. first Condition was oute betweene them both & ye. sd. Tho. VANTERS was in ye. sd. BRADYES debt 400# tobb or thereaboutes & six dayes worke of ye. Stegg? (Slegg?) & further saith that they agreed about some bad boards wch. were betweene them & ye. sd. BRADY was to have them all to him selfe after they had done sawing & further saith not. Wm. THORNE signum (WT). Sworne in Courte 5th. May 1668. Test. Geo. WATKIN Cl. Cur.

I Tho. BARLOW doe assigne this pattent unto Samuell JUDKIN wth. ye. sd. Land in itt Expressed & doe bind myselfe my heirs execrs. Adms. that ye. sd. JUDKIN shall quietly Injoy ye. sd. Land wth:oute any trouble or Molestation & doe warrant ye. same Land unto ye. sd. JUDKIN his heirs or assigns for ever & doe alsoe Ingage that my wife shall Acknowledge ye. sd. Land unto ye. sd. JUDKIN in ye. open Courte of Surry as witnes my hand this 7th. day of March 1667. Tho. BARLOWE. Syned & delivered in pr:sence of Thomas AYACCLEE?, Arthur LONG. Acknowledged in Cort. 7th. July 1668 by ye. subscribed Tho. BARLOWE & Elizabeth his wife record. 15 sd. month

*Judson*  
*Gray*  
*Edward Napkin*  
*Margriet Cornish*  
*Capt. Grove*  
*Martin Johnson*  
*Edward Tanner*  
*6*  
*Return*

Henry LATHRID.....01	James KILP:TRICK.....02	Tho. JOANES.....02
Amara DETORES.....01	Mr. Rand. HOLT.....02	Mr. John CORING.....03
James MURREY.....01	Nicholas CRAFT.....01	Edward NAPKIN.....01
Phillap OBERRY.....01	Wm. CLARKE.....01	Wm. JUDSON.....01
Henry CLARKE.....02	Henry GORD.....02	Margriet CORNISH.....02
Tho. JARRELL.....01	Wm. OWLIS.....06	Capt. GROVE.....08
Mr. BUSHELL.....04	Alberte ALBATSON (sic).01	Martin JOHNSON.....01
Edward WARREN.....03	Geo. PETTERS.....01	Edward TANNER.....01
Josep (sic) ROGERS.....03	88. Test. Wm. COCKERHAM,	

[314]-316

A List of ye. Tythables in Southwarke p:ish Anno 1668 ffrom Coll. JORDANS upwads (sic) as they have been given to him & he Informed June ye. 10th. 1668.

Mr. John BARKER.....06	Wm. SHORTE.....02
Tho. STEPHENS.....01	Wm. HEATH.....02
Tho. GREENE.....01	Mr. Tho. BUSBY.....03
Tho. BENTLEY.....01	Jerrimy ELLIS.....01
Henry FFRANCIS.....03	Richard ROGERS.....02
John KING.....01	John LEGRAND.....01
Wm. SCARBROUGH.....01	Robrt. DINNIS.....01
Robrt. HOUSE.....02	Mr. Wm. SIMMONS.....06
Robrt. CARTHRAGE.....04	Wm. NEWIT & ORCHARD.....02
Joh. ROGERS & ATKINS.....02	Wm. CARPENTER.....02
Mr. Wm. ROOKINGS.....03	Geo. MIDLETON.....01
Ralph RACHELL.....01	Mr. Tho. CLARKE saith 2 his Neighbrs saith .....03
Marmaduke BECKWITH.....01	Joh. RAWLINGS.....01
Mathew BATLE.....01	Mr. Ben. HARRISON.....05
Mr. BARKERS plantation.....01	Mr. Nath. KNT: wth. Dick & Daukes...03
Mr. Hen. BRIGS.....02	Mr. Arthur JORDAN.....04
Mr. John CARY.....04	Lt. Coll. JORDAN.....03
Capt. Tho. FFLOOD.....04	Michaell MICHANY.....01
John EMERSON.....01	Ralph CREED.....02
Hezekiah BUNELL saith 1 his Neighrs.02	Mr. Wm. NORWOOD.....02
FFrancis HOWGOOD.....01	Tho. HUX.....02
Joh. KIPPIN.....02	Robrt. BURGES.....01
Maurice BURCHER.....01	Nicholas MERRIWETHER.....06
Edwd. ELLIS & Mr. MOULSON to p:ish Leavey.....02	Taken by Mr. Geo. JORDAN 102

A List of Tythables taken by me subscribed ye. 10th. June 1668.

Coll. Tho. SWANN himselfe Mr. John SALLAWAY (sic) & 3 Sarvants.....05	Richd. CASE.....01
FFrancis GRAY.....01	Tho. GRAY.....01
Tho. CREWS & Tho. WICKS.....02	Wm. SPRING.....01
Wm. ROSE & Edw. HALE.....02	Joh. BIRD & his Maner? (Mann?).....02
Tho. FORSCRAFT & Kite.....02	Capt. Wm. BROWNE.....05
Samuell MAGGET.....01	John MORING, Wm. BAIT.....02
Joh. COLLYER.....01	Tho. SOWERSBY.....01
Hen. FFREEMAN.....01	FFrancis SORSBY, Pace & 1 Sarvt....03
Mr. Barth. OWEN, Edward JOANES.....02	Wm. FOREMAN.....01
Xpor. LEWIS, Rogr. WMS:, 2 Sarvts...04	Tho. ANDREWS.....01
Joh. HARLOW, Edw. MORTH, Wm. HUX, & Wm. Wm. BROWNE	Rogr. POTTER.....01
	Joh. MILLS.....04
	43

A List of Tythables taken ye. 11th. June 1668

Joh. BRADY & three more.....04	Antho. SPILTIMBR: & 2 More.....03
Tho. IRONMUNGER.....01	Majr. Wm. MARRIOTT & 4 Sarvts.....05
Luke MIZELL & Mate.....02	Christo. VAUGHANS Sonn.....01
ELLIS VAUTER? (VANTER?).....01	Capt. CORKER.....05
Daniell REGAN.....01	
23	Wm. MARRIOTT

[315]-317

A List of Tythables from ye. Colledge to SMITHS forte taken ye. 10th. of June 1668 by Mr. Tho. WARREN  
 Timothy WALKER, John WHITSON & one Negro.....03

*Ritton*  
*PL GRAY*  
*PETWAY*  
*Retman*  
*Chambers*  
*CK*

Wm. HEATH.....02 Edw. DAVIS.....01 Mr. Joh. CARY.....05  
 Sumond to ye. Cort  
 Tho. STEPHENS.....01 John LEGRAND.....01 Michell MICANE.....01  
 Wm. PICKERELL.....02 Charles GREGORY.....01 Daniell WMS:.....01  
 Tho. HYARD.....01  
 To p:ish Leavy: Ffolke MOULSON & Edw. ELLIS.....02  
 Ralph RACHELL ent. but crost in List being discharged by ordr.....01

A List (sic) Tythables taken p: Wm. MARRIOTT June ye. 10th. 1669 Vizt:  
 Rogr. WMS: him selfe.....01 Mr. Joh. BRADY & Sonn.....02  
 Mr. BABB Junior & 3 Sarvts. & TIAS...05 Wm. MARRIOT & 2 Negro.....02  
 James STRADLING himselfe.....02 Timo. WALKER & 1 Negro.....02  
 Antho. SPILTIMBR. & Bro. & 2 IRON MUNGERS.....04  
 Mr. MERRIWETHER & Bro. & 4 Sarvts....06 Wm. CORKER plantation 2 free men &  
 Wm. WARRILO himselfe.....01 2 Negro.....04  
 Luke MIZELL & Sonn.....02 Tho. FLEARE himself.....01  
 July 6th. 1669. Wm. MARRIOTT 31

[345]-347

A List of tythables taken by me subscribed ye. 6th. day of June 1669.

Coll. Tho., SWANN wth. Mr. SALWAY....06 Rich. CASE.....01  
 Tho. GRAY, Jno. MEARES, Jno. GRA.....03 Ffrancis GRAY.....01  
 Wm. SPRING.....01 Tho. CRUSE, Edw. RUMSEY.....02  
 Joh. BIRD & Soloman.....02 Wm. ROSE.....01  
 Wm. BROWNE, wth. Mr. WELBECK.....06 Joh. HARLOE.....01  
 Wm. HUX & Tho. WICKS.....02 Lt. POTTER & Wm. PERRY.....02  
 Christo. LEWIS.....02 Wm. FOREMAN & Edw. HALE.....02  
 Hen. FREEMAN.....01 Mr. OWEN.....01  
 Jno. MORING, Wm. BAT & CAUSE?.....03 Samuell MAGOTT.....01  
 Tho. SORSBY.....01 Widdo. PHILLOPS.....01  
 Joh. COLLYER.....01 Fran. SORSBY & Rich. PACE.....02  
 Daniell REGAN.....01 Widdo BRUSTER.....01  
 To pay to ye. Minister Mr. MORTH & Tho. ANDREWS & Nich. CANLER.....03. Will. BROWNE 45

A List of ye. Tythables from Sunken Mash to SMITHS forte June 10th. 1669.

Mrs. BINNS.....13 Sam PLAW & Antho. EVENS.....02  
 Rich. JONES & Tho. KING.....02 Joh. SKINER.....01  
 Edw. HOWELL.....01 Joh. CLEMENTS.....01  
 Tho. NEWHOUSE.....01 Geo. FFOSTER, Tho. HUNT.....02  
 Mathias MARRIOTT, Joh. BOOTH & 1 Negro.....03  
 brought from ye. other side.....26  
 Edward PITWAY, Lawrence PEACH, Joseph CHANLER.....03  
 att Mr. WARRENS, Will. WARREN, Wm. HOWELL, Robrt. EVENS James NIBLEY 1 Negro.05  
 James FURBUSH, Tho. BROWNE.....02 Cornelious CARDENPAINE.....01  
 Mr. Robt. SPENSOR, Joh. WHITSON, Robt. WMS:, Francis DAVIS, Tho. SANDRS:,  
 Jonas BENNET.....06  
 att Mr. EDWARDS, Joh. PHILLOPS, one Indian.....02  
 att Widdow HARRIS Wm. HILL, a dutchman & Manuell.....03  
 Tho. HOYE.....01  
 taken by me Tho. WARREN 49

A List of tythables in (sic) June 1669

Wm. OLDIS.....06 Char. AMRY.....04 Tho. JOANS.....02  
 Judith CLARY.....01 Timothy EASSELL.....02 Tho. LAINE.....02  
 Hen. LATHRID.....01 Hen. BAKER.....01 Mathew SWANN.....01  
 Joh. PILLAPS (sic).....02 James KILP:TRICK.....01 Joh. HODGE.....01  
 David WMS:.....02 Wm. SEWARD.....04 Martin JOHNSON.....01  
 Joh. BARNES.....04 Wm. TOOKE.....01 Wm. HANDCOKE.....01  
 Mr. Robt. CAUFEILD...03 Sam. CORNWELL.....03 Joh. Ayme ONE.....01  
 Wm. SMITH.....01 Geo. PETERS.....01 Joh. BALEY (sic).....01  
 Geo. ye. Spanyard....01 Wm. PROSSER.....02 Vinsan ye. Taylor.....01  
 Charles BARNAM.....04.....54

[346]-348

The List for p:te of Lanes (sic) Creeke p:ish for ye. yeare 1669



Gray  
Barham 4  
Petway  
Regan  
Edwards  
Thompson  
Moore

[373]

A List of Tythables belonginge to Lains (sic) Creeke p:ish taken this 10th. June 1670.

James RUDICK.....03	Rich. BRIGS.....04
Rich. SKINER.....02	James GRIFFITH.....01
Wm. SMITH & Joh. DENFEILD.....02	Hen. GRAY.....02
Arthur DAVIS.....03	Rich. HARRIS.....04
(torn) COGIN.....03	Joh.? SALWAY.....05
Tho. TAYLER.....01	Wm. TOOKE.....01
Rogr. DELKE.....01	Charles WILLIS.....01
Michaell UPCHURCH.....01	Robrt. REYNOLDS.....02
Tho. CLAY.....01	Xpor. CLENCH.....01
Wm. PROSSER.....03	Abraham ODIUM.....01
Joh. CASE.....01	Wm. HANCOCK.....02
Joh. GREGORY.....01	Rich. BREED.....01
Rich. JARRATT.....04	Walter BARTLETT.....04
Timothy ESELL.....01	Rich. MORRIS.....01
Rich. DREW.....03	Wm. BUTLER.....01
Mrs. Mary DAVIS.....01	Mr. Char. AMRY.....08
James MURREY.....01	Wm. SEWARD.....03
David WMS.....02	Mr. Charles BARHAM.....05
James KILPATRICK.....03	Geo. PETERS.....01
Joh. BARNS.....03	Wm. CORKE.....02
Joh. WARREN.....04	Sam. CORNELL.....01
Robert LANCASTER.....01	Robrt. CAUFEILD.....03
p: Me Robrt. CAUFEILD	99

A List of ye. Tythables of ye. Lower p:te of Southwarke p:ish taken in June 1670.

Mrs. WARREN.....04	Mr. Mathyas MARRIOTT.....03
Mrs. BINNS.....11	Geo. FFOSTER.....02
Hen. LATHIRD.....02	Edw. HOWELL.....01
Joh. CLEMENTS.....02	Majr. MARRIOTT.....01
Joh. SKINER.....01	Daniel STURTIIVANT.....01
Mr. Edw. PITWAY.....03	Mr. MERRIWETHER.....05
James FURBUSH.....01	Mr. SPILTIMBR.....02
Mr. Joh. BRADY.....03	Samuel FLAW.....01
The Colledge.....03	Mr. Wm. THOMSON.....05
Tho. KING.....02	Robrt. SPENSOR.....03
John WHITSON.....02	Mr. BABB.....02
Wm. WARRILOE.....01	John THREWEKES.....02
Capt. CORKER.....04	Mr. EDWARDS.....02
p: Mr. Robrt. SPENSOR	71

A List of Tythables Taken by Me subscribed ye. 7th. June 1670

Rich. CASE.....01	Joh. BIRD.....01
Wm. FOREMAN.....02	Joh. HARLOE Senior.....01
Tho. GRAY.....03	Ffra. GRAY.....01
Wm. SPRING.....01	Tho. CREWS.....01
Tho. HUX, Tho. WEEKS, Tho. IRONMONGR.....03	
Lt. POTTER.....01	Theophilous FFLEARE.....01
Widow MIZELL.....01	Xpor. LEWIS.....02

[374]

Edw. HALE.....01	Mr. OWEN.....01
Widdow BRUSTER.....02	Edward JOANES.....01
Tho. FFORSCHAFT.....02	Capt. Wm. BROWNE.....06
Joh. MOREING.....01	Sam. MAGGETT.....01
Tho. SORSBY.....01	Joh. COLLIER.....01
Ffra. SORSBY & Rich. PACE.....02	Daniell REGAN.....01
Rogr. WILLIAMS.....01	Cell. Tho. SWANN wth. selfe.....07
	46
Mr. MORTH & Tho. ANDREWS to ye. Ministers...02	Wm. BROWNE

A List of Tythable p:sons from Lt. Coll. JORDANS upwards


Lt. Coll. JORDAN.....05	Edw. WARREN.....03
Ffrancis HOWGOOD.....01	Hezekia BUNELL.....02



MD-0063

\$18.00

R196AD



COTM CO W98

Rejgin  
R3

THE MARYLAND  
CALENDAR OF WILLS

COMPILED AND EDITED  
BY  
JANE BALDWIN  
(JANE BALDWIN COTTON)  
AND III  
ROBERTA BOLLING HENRY



Wills from 1720 to 1726

VOLUME V.

FAMILY LINE PUBLICATIONS  
WESTMINSTER, MARYLAND

1988

SOUTHERN HISTORY DEPARTMENT  
BIRMINGHAM PUBLIC LIBRARY  
2100 PARK PLACE  
BIRMINGHAM, AL 35203

7

**Holder, John, Somerset Co.,** 2nd Dec., 1716;  
22nd Mch., 1721.  
To son John and hrs., 75 A. "Coxes Fork" and personalty.  
" son Joseph and hrs., upper half of afsd. tract; personalty  
at decease of his mother or age of 21.  
" wife Margaret, extr., residue of estate.  
Test: John Caldwell (Coldwell), Jeremiah Right, John Slivens,  
Christopher Wagon. 17, 118.

**Sthoo William, marriner, Somerset Co.,** 9th Dec., 1721;  
6th Mch., 1721-22.  
To wife Mary, 1/3 personal estate absolutely. Use of dwelling  
plantation during life, at her decease to dau. Betty and hrs.  
" dau. Mary, personalty.  
" 3 daus. Betty, Mary and Jane, residue of personal estate.  
Exs.: Wife Mary, father-in-law Capt. Michl. Holland.  
Uncle John, of Elizabeth R., Va., and Capt. William Planner  
guardians to children.  
Test: Wm. Coulbourn, Peter Frazer (Fraser), Solomon Coul-  
bourn, John Benston. 17, 120.

**pton, John, minister, Somerset Co.,** \_\_\_\_\_;  
2nd Feb., 1721-22.  
To cousin James Round, a silver tankard, mark J. M. R.  
" cousin Edmd. (son of Wm. Round, dec'd), bro.-in-law  
Robert King, sister-in-law Ellenor (wife of Capt. Charles  
Ballard) and sons-in-law Robert Jenkins Henry and John  
Henry, personalty.  
" wife Mary, residue of personal estate in America and extr.  
thereof; 1/3 of money due in London or elsewhere.  
" bro. Robert, mcht. in Londonderry, and 2 sisters Marjory  
and Frances, remaining 2/3 of estate in Europe. To bro.  
Robert afsd., after decease of wife Mary, all real estate.  
Ex. of estate in Europe.  
Test: John Clement, Alexd. Leckey (Lakey), John Chonan,  
Robt. Truman. 17, 121.

**arter, Mary, Somerset Co.,** 4th Aug., 1716;  
30th Mch., 1722.  
To Sarah Acworth, Sr., her child — and her dau. Elizabeth,  
personalty.  
" Sarah Acworth, Jr., extr., residue of estate.  
Test: Thomas Humphry, Jr., Phillip Rickards, Robt. Downes,  
Wm. —. 17, 124.

**Riggin (Riggen), Teague, planter, Somerset Co.,** 27th Dec., 1721;  
22nd March, 1721-2.

To son Charles and hrs., 135 A. dwelling plantation "Father's  
and Mother's Gift," 200 A. "Teague's Purchase," 175 A.  
"Middle Plantation" and personalty. He dying without  
issue, portion to pass to son Solomon and hrs.  
" son Solomon and hrs., 200 A. "Ambrosill," or tract bou.  
of bro. Ambris; sd. son dying without issue, portion to pass  
to son Charles.  
" son Teague, ex., and daus. Mary and Sarah, 20s. each.  
Son Samuel to be maintained by son Charles during life.  
" 3 youngest sons John, Charles and Solomon, residue of  
estate, to receive portions at age of 18.  
Test: Thos. Gray, Mary Riggen, widow, Thos. Maddox.  
Note: 22nd Mch., 1721, Teague Riggen renounces ex. Eliza-  
beth, widow of Teague Riggen, Sr., claims her thirds.  
Test: Fran. Allen, Alex. Hall. 17, 125.

**Lilly (Lilley), James, Queen Anne's Co.,** 15th Dec., 1721;  
19th Feb., 1721.

To son James Davis and James Gould, personalty.  
" Walter Nowell, ex., residue of estate, and care of son afsd.  
until of age.  
Test: Walter Lodge, Jno. Johnson, John Hill. 17, 129.

**Fisher, Thomas, planter, Queen Anne's Co.,** 26th Dec., 1721;  
1st Mch., 1721.

To 2 sons Thomas and John and hrs., 680 A. "Suffolk," w.  
side Tuckahoe Ck., where they now dwell; shd. either of  
sd. sons die without issue, son Joseph and surviving bro.  
to divide portion of dec'd; shd. both die without issue, to  
sons Joseph and Richard and their hrs. Personalty.  
" son Joseph and hrs., 100 A. "Littleworth," nr. the com-  
mon ford, at hd. of Choptank R.; 68 A. "Cods head Man-  
nor," Dorchester Co., and 150 A. of same tract which by  
patent contains 2000 A., pt. in Dorchester and pt. in Q. A.  
" son Richard and hrs., pt. of "Large Range," e. side Tuck-  
ahoe Cr., and dwell. plan. — (for desc. see will).  
" son William and hrs., residue of "Large Range."  
" son Flower and hrs., 850 A. "Cods Head Manor."  
" friend Wm. Starkey, his debts and personalty.  
" 3 sons Richard, William and Flower and 5 daus. Susana,  
Jane, Eliza., Sarah and Mary, £10 each when of age.  
" wife Sarah, use of personal estate during widowhood; shd.  
she marry, her thirds.  
Test: Thos. Baynard, Wm. Jump, Thomas Jump, Isaac Payne.  
17, 130.

Sons afsd. of age at 20 yrs.

Note: Grist mill in Va. to be sold to pay for dwelling plantation —.

Codicil: Shd. hrs. recover from Eliza. Abitt, or her hrs., a plantation of 200 A. she or her hrs. may have what is bequeathed to hrs. of test. in Somerset Co.

Test: Joseph Atkins, Leonard Johnson, Jacob Morris. 17, 18.

**Wharton, John,**

9th Feb., 1720-21;  
16th Sept., 1721.

To wife **Susannah**, extr., use of plantation — during life, whereon son **John** is living; at her decease to be divided bet. eldest son **John** and son **Estah**.

“ 2 sons, **Francis** and **Thomas**, and hrs., 100 A. —, on **Viness Br.**, and personalty.

“ 3 daus., **Ann**, **Leshia** and **Mary**, and sons **William** and **Wrixham**, personalty when of age.

Test: Daniel Wharton, William Pepper. 17, 21.

**Hill, Robert, planter, Somerset Co.,**

30th Oct., 1719;  
16th Sept., 1721.

To dau. **Comfort**, extr., personalty; she dying without issue, to unborn child; sd. dau. to remain with wife **Ann** until of age; shd. wife marry and her husband be unkind to dau. **Comfort**, she to be cared for by father-in-law, **David Hazzard**, ex.

“ wife **Ann**, residue of estate.

Test: Ceaser Godwin, Cord. Hazzard (Hazard). 17, 22.

**Handy, Samuel, Sr., Somerset Co.,**

15th May, 1721;  
13th Sept., 1721.

To 2 sons, **Samuel** and **Thos.**, and hrs., land and marsh with the mine and Jerico ditch.

“ son **Thomas**, tract bou. of **John Layton**, and personalty; sd. son dying without issue, land to pass to son **Stephen**, personalty to dau. **Priscilla** and sons **Stephon** and **Isaac**.

“ son **William** and hrs., “**Suffolek**,” where he now lives.

“ son **Ebenezer** and hrs., “**Rum Ridge**” and ½ of marsh bou. of **John Roach**, cont. 425 A., and personalty.

“ 2 sons, **John** and **Stephen**, and hrs., “**Little Goshen**,” **Dorchester Co.**, bou. of **Thos. Layfield**; personalty.

“ dau. **Priscilla**, sons **Isaac**, **Benj.** and **Samuel**, dau. **Sarah Tull** and 3 daus., **Mary Fountenly**, **Jane Coulbourn** and **Itachel Coulbourn**, personalty.

“ 4 sons, viz. **Ebenezer**, **Stephen**, **Isaac** and **Benjamin**, and dau. **Priscilla**, residue of personal estate; son **Thomas** to

have estates of his 2 young bros., **Isaac** and **Benj.**, in his hands.

Exa: Son **Ebenezer** and dau. **Priscilla**.

Test: **John Scott**, **Joseph Gray**, **George Scott**, **Sarah Scott**, **Jane Scott**. 17, 24.

**Joyce, Francis, Somerset Co.,**

25th Feb., 1714-15;

To **Richard**, son of **George Bizard** (Blizard), dec'd, 100 A. of “**Nothing Worth**,” next to “**Girdletree Mill**.”

“ wife **Ann**, extr., residue of estate, real and personal, absolutely; shd. she not dispose of same, **William Stevens** (a boy in care of testator) to inherit real estate, personal estate to orphan child under wife's care at her decease.

Test: **John Purnell**, **Tabitha Purnell**, **Thomas Newton**. 17, 27.

**Whorington (Worington), Thomas, Sr., Somerset Co.,**

19th Jan., 1720;  
17th Aug., 1721.

To son **Thomas** and hrs., “**Beanes Choice**,” and personalty.  
“ daus. **Rachel**, **Comfort** and **Sarah** and son **Benjamin**, personalty.

“ wife **Mary**, use of dwelling plantation and residue of estate during widowhood; shd. she marry, son **Thomas** to receive dwelling plantation at age of 21, and residue of estate to be divided bet. wife and children afsd.

Exs.: Wife **Mary** and bro.-in-law **Benjamin Fookes**.

Test: **Sarah Townsend** (Tansend), **Thos. Bottler**, **Moses Driskill**. 17, 29.

**Townsend, James, planter, Somerset Co.,**

11th Mch., 1720-21;  
7th July, 1721.

To son **Daniel**, 175 A. “**Donohoue's Second Choice**”; at his decease to pass to his son **James**; shd. sd. **James** lack issue, to pass to next eldest brother; **Elizabeth**, wife of son **Daniel** afsd., to have use of plantation during her widowhood; and personalty.

“ son **James**, personalty at age of 21, some of which, shd. he die without issue, to pass to son **Danford** and hrs.

“ sons **Daniel** afsd. and **Danford** and hrs., 50 A. —.

“ daus. **Mary Rigen**, **Sarah**, **Rebecca**, **Rachel**, **Emey** and **Eliza**, personalty.

“ wife **Eliza**, extr., dwelling plantation, 232 A. “**Porter's Discovery**,” and 50 A. “**Hogs Norton**” during widowhood;

05 XX  
R3  
CAVALIERS AND PIONEERS

Abstracts of  
Virginia Land Patents and Grants

1623-1666

Abstracted and Indexed by

NELL MARION NUGENT  
VIRGINIA LAND OFFICE  
RICHMOND, VA.

Introduction by

ROBERT ARMISTEAD STEWART, PH.D.

Patroness

AGNES BERNADINE SITTERDING



VOLUME ONE



00171 2482

Baltimore

GENEALOGICAL PUBLISHING CO., INC.

1979

SEP 5 1985  
JUL 28 1987

JUL 28 1987

SOUTHERN

PUBLIC LIBRARY  
Birmingham, AL



In 1619, a year marked by several important events in the Colony, including the assembling of the first General Assembly, the London Company adopted a "Cote for Virginia". The coat-of-arms has been a puzzle and source of speculation to every historian and has been sometimes confused with the proper seal of the Colony itself. It is found as a book plate or frontispiece in nearly all of the printed acts and official proceedings of the Colonial government. It appears in Smith's *Generall Historie of Virginia*, editions 1624 and 1632; in Beverley's *History of Virginia*, in several issues of the *Virginia Gazette*, and in Stow's *Survey of London*, published in 1633. It was changed slightly from time to time to make the quarterings agree with the arms of the different reigning houses, and after the union of England and Scotland "quartam" succeeded "quintum" in the motto. The illustration is from the title page of *Merchants of Virginia* in the Virginia State Library.

RIGGAN

NUGENT 195.

Riggs

upon a Cr. which divides this from land of Thomas Harwood. Trans. of 5 pers.\*

MR. ANTHO. STEEVENS, 500 acs. Northumberland Co., 26 Mar. 1651, p. 322. Lyeing on the N. side of Rappa Riv. upon Deep Cr., running down a branch that parts this & land of John Place. Trans. of 10 pers: Tho. Taylor, Wm. Todd, Stephen Read, Tho. Harbert, Fra. Holland, Richard Pagget, Eliza. Cooes, John Barnes, Mich. Dunnington, William Brown.

MR. JOHN BISHOP, 300 acs., lyeing upon the S. side of Upper Chipcoaks Cr., commonly called by the name of Swan Bay. Due sd. Bishopp for trans. of 6 pers: John Bishopp, Eliza. Bishopp, Mary Bishop, 1 Negro wench, Ann Ingleton, Jno. Bishop, Junr. 9 Apr. 1651, p. 323.

JAMES WARD, 150 acs. Charles City Co., 7 June 1651, p. 323. Lyeing up Powells Cr. upon reedy swamp, issuing out of sd. Cr., bounded S. & W. upon land of Mr. David Peobles. Trans. of 3 pers: Ann Ward, James Wallis, John Cheetwood.

ROBERT VAUS (or Vans), Gent., 150 acs. Yorke Co., 10 July 1651, p. 323. Upon S. side of Queens Cr., adj. another tract of sd. Vaus, along the land of Capt. Taylor, S. & by W. leading along the Ewd. side of the Labor in Vain Spring upon the land of Richard Jones, thence W. & by N. to the Maiden Swamp. Trans. of 3 pers: Mary Chubb, Ann Chamby (or Chamby), William North.

ASHWELL BATTIN, 1,000 acs. Yorke Co., 3 Apr. 1651, p. 324. Upon N. side of Yorke Riv., extending alongst Perints Cr. dividing this & land of John Perrine. Trans. of 20 pers: Tho. Williams, Mar. Williams, Judeth Greenwood, Law. Long, Gilbert Fabin, Richd. Woodford, Fayth Webb, Jno. Owme (?), Tho. Dane, George Lock, Geo. Chiles, Edward Cocks, Edwd. Hancock, Wm. Winifield, Richd. Trayillis, James Clarke, John Bell, John Bard, Tho. Nurdon, John Johnson.

RICHARD SMITH, 500 acs. Northampton Co., 24 July 1651, p. 324. At Accohanock Cr., bounded on Easterne part by the land of James Davis & on S. by the mayne cr. Trans. of 10 pers: Eliza. Ball, Kath. Wood, Rebecca Moore, Ann Thresher, David Williams, Owen Williams, Edwd. Martin, Ann Smith, Edwd. Reeves, Eliza. Jordain.

EDWARD SYMPSON, 100 acs. Gloster Co., 2 Dec. 1651, p. 324. Upon S. E. side of Mattapony Riv. 2 mi. up the river. Due sd. Symson for trans. of 2 pers: Margaret Takes, Ursula Perine.

EDMOND WELCH, 400 acs. lyeing on the N. side of the North Riv. in Mockjack Bay, beg. at Saies point & running up sd. river Wly. to mouth of Wrights Cr., due N. & E. to Curtis' branch, & down black water Cr. unto sd. point. 10 Oct. 1651, p. 325. Trans. of 8 pers: Fran. Carr, 1 Negro, John Steward, Aug. (or Ang.) Hart, John Pate, Jno. Salvadge, Natha. Parker, Char. Riggan (or Kiggan).

JAMES ALLEN, 300 acs. Northumberland Co., 20 June 1651, p. 325. Abutting Ely. upon Wiccocomico Cr., & Sly. upon a branch of sd. Cr. Trans. of 6 pers: Andrew Brownes, John Selly, James Allin, Elizabeth Manger, Walter Copsas, Mathew Hinderson.

ANTHONY JOHNSON, 250 acs. Northampton Co., 24 July 1651, p. 326. At great Naswattock Cr., being a neck of land bounded on the S. W. by the maine Cr. & on S. E. & N. W. by two small branches issuing out of the mayne Cr. Trans. of 5 pers: Tho. Bemrose, Peter Bughby, Antho. Cripps, Jno. Gesorrro (?), Richard Johnson.

ROGER JOHNS, 300 acs. Northampton Co., 24 July 1651, p. 326. At Occahannock Cr., beg. on the Eastermost part of Alexander Addisons land, extending up the mayne Cr. & bounded on the Northerne part therewith. Trans. of 6 pers: James Barnaby, Sara Barnaby, Edmd. Mathews, Eliza. Harris, Richard Clements, Giles Harris.

TOBY NORTON, 500 acs. Northampton Co., 24 July 1651, p. 326. At Corratock Cr., & bounded on the Southern part by sd. Cr. & land of Richard Bayley. Trans. 10 pers: Mathew Pett, Ann Bashaw, John Barbar, Mary Harloe, John Harloe, Ann his wife, David Wheatley, Step. Harloe, Edwd. Smith, Fra. Lyne.

GEORGE TRUHETT, 200 acs. Northampton Co., 24 July 1651, p. 327. Neare the old plantation Cr., bounded on the W. by the mayne bay, on the S. by land of Jonathan Gills & on the N. by land of Geo. Smith. Trans. of 4 pers: Richard Cainhoe, Fran. Jefferys, Wm. Deaton, Richard Cox.

MR. ABRAHAM IVESON, 655 acs. lyeing on the S. W. side of the North river in Mockjack Bay, beg. at a white oak which divides this from the land of Thomas Chapman, along the river side to marked trees dividing same from land of George Levitt, dec'd. 250 acs. part thereof due by patent dated 15 Aug. 1642 & surrendered; 200 acs. by assignment from Richd. Bayley & Thomas Wright & 205 acs. for trans. of 5 pers.\* 10 June 1651, p. 327.

JONAS JACKSON, 300 acs. Northampton Co., 24 July 1651, p. 328. At Occahannock Cr., bounded on the W. by a little branch parting this from the land of William Mereday. Trans. of 6 pers: Phillip Jackson, Morris Mathews, Francis Stockley, Katherine Abbott, John Stockley, Xpian. Folly.

RICHARD KELLUM, 300 acs. Northampton Co., 24 July 1651, p. 328. At Occahannock Cr., being a neck of land, bounded on the S. by the mayne Cr., etc. Trans. of 6 pers: Sara Ainsly, Ann Corbett, Mary King, John Tompson, Henry Worsley, Isaac Emersley.

GEORGE TRUHETT & HENRY EDWARDS, 300 acs. Northampton Co., 24 July 1651, p. 328. At Occahannock Cr., bounded on the Eastern part by the first branch, and on the W. by the main bay. Due for trans. of 6 pers: Henry

Edwards, John Allen, John Elinge, Mich. Clarke, Robert Powell, Robt. Blacke.

RICHARD VAUGHAN, 350 acs. Northampton Co., 24 July 1651, p. 329. At Occahannock Cr., beg. at the Eastermost part of his former devdt. & bounded on the W. part therewith, on the S. by the main creek & on the E. by the land of John Waltham. Trans. of 7 pers: Rowland Evans, Edward Salmon, Tho. Musgrave, Andrew Henry, William Abdell, John Wand, David Reed.

THOMAS CLIFTON, 400 acs. Northampton Co., 24 July 1651, p. 329. At Nuswattock Cr., abutting Wly. upon a branch of sd. creek, bounded on the N. by a small branch parting this from land of Henry Pedenden, and on the S. by another branch parting this from land of William Berriman. 300 acs. part hereof formerly granted to Francis Martin & by him assigned to sd. Clifton; & 100 acs. for trans. of 2 pers: Francis Lee, Virgill Thuck.


MR. TOBY SMITH, 350 acs. James City Co., 7 June 1651, p. 329. Lyeing on the W. side of Chicohamony River neare unto Mattahunck, commonly called Wickwa bridge, bounded N. E. by N. upon land of Mr. Chassey, S. E. upon Weeks Cr. & N. W. upon Muttnate (or Muttuat) run. Trans. of 7 pers.\*

MR. ROWLAND LAWSON, 1300 acs. situated in Rappa Riv., on the Nwd. side, beg. on the Ewd. side of the mouth of Cherry Point Cr., & adj. land of Richard Jones. 20 June 1651, p. 330. 900 acs. part formerly granted unto Epaphrd. Lawson & by him relinquished and the rights assigned unto his brother, & the residue for trans. of 8 pers: Tho. Neegle, Richard Ball, James Fixer, Xpo. Dennis, John Copeland, Richard Jenkinson, Robert Smith, James Jacobson.

PHILLIP HUNLEY, 613 acs., lyeing on the Ewd. side of the Eastermost river in Mockjack Bay; beg. at a small creek within Budden Cr. 29 June 1651, p.

ND-0064

\$18.00




COTMCOW98

*Reagan*

# THE MARYLAND CALENDAR OF WILLS

COMPILED AND EDITED  
BY  
JANE BALDWIN  
(JANE BALDWIN COTTON)  
AND  
ROBERTA BOLLING HENRY



*Wills from 1726 to 1732*

VOLUME VI.

FAMILY LINE PUBLICATIONS  
WESTMINSTER, MARYLAND

1988

*R11064nd*

SOUTHERN HISTORY DEPARTMENT  
BIRMINGHAM PUBLIC LIBRARY  
2100 PARK PLACE  
BIRMINGHAM AL 35203

*R. 88<sup>en</sup>*  
**Dickeson, Sommersett, Somerset Co.,**  
 13th March, 1726-7;  
 20th June, 1727.

To dau. Mary, son Charles, daus. Sarah and Direeter, Samuel Rigin, William Donaho, William Beachham, personalty.  
 Son Charles to be free at age of 18.

" wife Hannah, extx., residue of estate.

Test: George Howard, Samuel Dirikeson. 19, 211.

**Peper, William, Somerset Co.,** 19th March, 1726-7;  
 20th June, 1727.

To son William and hrs., 100 A. dwell. plan. "Aqueteth"; he and his estate to care of dau. Mary until 18 yrs. of age.

" daus. Mary and Elizabeth, personalty.

" John Blisard and hrs., 100 A. "Peper's Delight."

" Jacob and Cornelius Collick, each one tract in Sommersett Co., they having patents for sd. lands.

" 3 child. afsd., residue of estate.

Exs.: Dau. Mary and John Blissard.

Test: George Howard, Samuel Dirikeson (Dirikson).

19, 213.

**Richardson, Charles, planter, Allhallowes parish, Somers-**  
**set Co.,** 25th April, 1720-1.  
 18th April, 1727.

To son Charles and hrs., pt. of dwell. plan. — (for desc. see will).

" son James and hrs., plantation where Allexander Stewart now lives, — (for desc. see will).

" son William and hrs., tract on Hills and County Road, excepting pt. already sold to John Brattan and Robt. Perry; shd. any of 3 sons afsd. die without issue, portion of son first dec'd to son Samuel and hrs. Afterwards succession to be as follows: If youngest die without issue, next youngest to succeed him; if eldest, the next younger of sd. 4 sons to succeed him. Testator directs shd. he die within 6 yrs. from date, his bro. James Brattan shall take charge of sd. 4 sons and their estates until of age at 18, excepting son Charles to be of age at 21 yrs.

" wife Mary,  $\frac{1}{2}$  personal estate; remaining  $\frac{3}{4}$  to sons, viz. Robert, Charles, William, Samuel, dau. Tabitha and youngest son John.

Test: Sons Robert and Charles and bro. James Brattan.

Test: Wm. Brattan, Quanten Bratten, Adam Spence, Jr., Charles Caves. 19, 215.

**Patrick, Roger, planter, Somerset Co.,** 13th April, 1727;  
 24th June, 1727.

To cousin Mary, personalty in poss. of Wm. Pourter and Thos. Collins.

" bro. Mathew and hrs., personalty; also acct. in hands of Chas. Holston; shd. sd. bro. bring any account against estate, sd. legacies to 3 cousins, viz. Mary, Rodger and Daniel.

" 3 cousins afsd. and Joseph, David and Charles Bishop, personalty.

" 2 cousins, viz. Rodger and Daniel afsd., residue of estate.

Ex.: Bro.-in-law William Pourter.

Test: William Whittington, Elizabeth Whittington, William Whittington, Jr. 19, 218.

**Potter, Thomas, planter, Parish of Coventree, Somers-**  
**set Co.,** 3rd March, 1726-7;  
 11th July, 1727.

To wife Ann, extx., use of entire estate during life; at her decease to son Thomas and hrs., "Moseses Lott," where he now lives; and dwell. plan. "Head of Mitchell's Choyce."

" son Henry and hrs., residue of real estate; and personalty.

" daus. Alee and Catherine, personalty.

" 4 youngest child. (unnamed), residue of personal estate.

Test: Michael Roach, John Conner (Connard), Geo. Gibbs. 19, 220.

**Harris, Richard, planter, Wicocomoco R., Somerset Co.,**  
 9th Jan., 1727;  
 19th July, 1727.

To wife Jean, entire estate during life, she to deliver immediately certain personalty to dau. Temperance. Acct. with Madam Betty Gale to be settled.

" eldest son George and hrs., real estate at decease of wife.

Test: Rev. Mr. Alexander Adams, William Harris, Thomas Howard, George Gibsons.

Codicil: To all child. (unnamed), personal estate equally at decease of wife. Date and test. same. 19, 222.



*Riggall*

# THE MARYLAND CALENDAR OF WILLS

COMPILED AND EDITED  
BY  
JANE BALDWIN  
(JANE BALDWIN COTTON)  
AND  
ROBERTA HOLLING HENRY




*Wills from 1732 to 1738*

VOLUME VII.

SOUTHERN HISTORY DEPARTMENT  
BIRMINGHAM PUBLIC LIBRARY  
2100 PARK PLACE  
BIRMINGHAM, AL 35203

100



*COTTON 98*

*R169A*

George Vansant's, being part of "Margaret's End;" sd. granddau. dying without issue to pass to grandson Abraham Redgrave and hrs., he dying without issue to pass to grandson William Redgrave and hrs., sd. William dying without issue to pass to granddau. Elizabeth Redgrave, she dying without issue sd. lands to return to son Richard and hrs.; in case afsd. child. should die without issue sd. lands to return to dau. Elizabeth Stapley and hrs., she dying without issue, sd. lands to return to sister Alce Wilson and hrs.

Ex. daus. Elizabeth Stapley, Rebecca Vansant and Alce Redgrave, personalty. Residue of personal estate to son Richard, ex., and hrs.

Test: Thomas Gould, Isaac Freeman, Daniel Hull, Michael Willson (Willson). 20. 778.

John, (nunc.) Kent Co., 30th Aug., 1733;  
11th Oct., 1733.

John Gresham, personalty.

Test: George Skirven. Depositions show that Rev. Alexander Williamson, Edward Comegys and Abraham Milton were also present. 20. 780.

Humphry, farmer, Cecil Co., 28th May, 1733;  
23rd July, 1733.

Wife Elizabeth, entire estate during widowhood, should she marry, her thirds.

Son John, all lands at age of 23. Personal estate to be divided among 4 daus. now living. Should son John die without issue whole to be divided among survivors. Son John to be bound to James Craig to learn the joyners trade, at discretion of exs.

Test: wife, William Knaresbrough, James Craige.

Test: Henry McCay, Jennet Jameson, Joanna (Johanna), wife of William Knaresbrough. 20. 781.

Edward, Bohemia Mannor, Cecil Co.,  
22nd Apr., 1733;  
23rd July, 1733.

Sons Frederick, Stauphel and Benjamin and Catteron Gartey, personalty.

Wife Liddia, debts due and certain personalty during widowhood; should she marry estate to be divided among child.

Test: Rene Julien, William Knaresbrough, William Skiles, John Gage. 20. 782.

Charles, Cecil Co., 17th Mch., 1732;  
17th Aug., 1733.

To brother William and hrs., entire real estate.

To brothers and sisters, viz: Edward, Sarah, William and Mary, personal estate equally, excepting £10 to brother-in-law Paul Alexander and wife.

Test: Thomas Stratton (Stratton), Martin Alexander, Francis Alexander. 20. 783.

Walker, Laurence (Lawrence), tailor, Cecil Co.,  
28th June, 1733;  
24th Sept., 1733.

To wife Gennet, extx., certain personalty and 1/3 of personal estate.

" daus. Margaret and Mary, personalty.

" sons Robert and Samuel, residue of estate.

Test: Neale Cooke, James Meece (Meece). 20. 784.

Shelds, Patrick, Somerset Co., 17th Apr., 1733;  
4th Aug., 1733.

To William Weatherlee, Sr., ex., entire estate.

Test: Elizabeth Alexander, James Weatherlee (Weatherly), John Prise. 20. 786.

Tingle, Hugh, gentleman, Somerset Co., 28th Apr., 1723;  
22nd Aug., 1733.

To eld. son Hugh and hrs., 100 A. of "Lasel's (Leifeilds) Lott."

" 3 daus., viz.: Margret Hutson, Sarah Collings and Elizabeth, and their hrs., residue of afsd. tract.

" 5 child., viz.: Hugh, John, Margaret, Sarah and Elizabeth, and their hrs., 100 A. "Parkes Daniell."

" 4 child., viz.: John, Margret, Sarah and Elizabeth, entire personal estate equally, John paying to his brother Samuel's 2 sons, Littleton and Samuel, £10 each at age of 21.

" dau. Mary Cob and son Daniell 1 s. each.

" son John, ex., and hrs., dwelling plantation, "Dum Frieze;" sd. son dying without issue to pass to grandson Littleton Tingle and hrs.

Test: Richard Logwood, William Kennet (Kennett), Benjamin Burton. 20. 788.

Dickeson (Dekeson, Dickenson), Peter, carpenter, Somerset Co.,  
2nd July, 1733;  
22nd Aug., 1733.

To son Charles and hrs., dwelling plantation, —, and personalty.

" sons Edward, John, Peter, Abraham, Isaac and Teague, dau. Rachell Doughoty, and to her son Peter, personalty.

Ex.: son Edward.

Test: John Riggan (Rigin), John Riggan, Jr., Thomas Maddox (Maddux). 20. 788.

Riggan

NR

*Riggs***Norris, Samuel**, planter, Kent Co.

23rd Dec., 1735;

29th May, 1736.

To son Samuel and hrs., 46 A. dwelling plantation "Castle Cary;" sd. son dying without issue, land to pass to son Richard and hrs., he dying without issue to son Daniel and hrs., he dying without issue to pass to son George and hrs.

" son Richard and hrs., 74 A. "Rumford."

" sons Daniel and George and their hrs., 170 A. "Brewers Reserve."

" wife Sarah and hrs., personal estate excepting legacies to sons Samuel and Richard.

Test: Patrick Fitzgerald (Fitchgarrell), George Wilson, William Simson.

21. 588.

**Evans, Edmund, A. A. Co.**,

31st Jan., 1735-6;

28th June, 1736.

To wife Abigail, certain personalty during her life at her decease to Evans son of Samuel Roberts; residue of personalty absolutely.

Test: Charles Drury, Jr., Eleazer Birkhead, Joanna Birkhead, John Wood, Richard Given, Mary Rattliff.

21. 591.

1 July 1736. Oath of Rev. Mr. Henry Nicholls, one of witnesses to will of Edward Lloyd, Esq., taken at request of James Holliday, Esq., and Sarah his wife, of Queen Anne's Co., next friends of Rebecca, James and Richard Lloyd, infants of Edward Lloyd, Esq., late of Queen Anne's Co., dec'd., will recorded v. 15, f. 80, see Md. Cal. Wills, vol. 4, p. 200.

21. 594.

**Maddocks (Maddox, Maddux), Thomas**, planter, Somerset Co.

3rd Mch., 1735;

10th Apr., 1736.

To wife Mary extx., inland plantation adj. to John Outten's, and the greatest pt. of personal estate during her widowhood.

" son Bell, ex., and hrs., lands with exception of marsh, Linsey's Green;" and personalty. Shd. sd. son die without issue, dwelling plantation to son Alexander and hrs., and outlands to pass to son Thomas and hrs.

" sons Alexander and Thomas and daus. Margaret and Sarah and their hrs., 100 A. "Linsey's Green;" and personalty. Residue of estate to son Bell and Margaret and Sarah.

Test: ~~John Biggen, Sr.~~ John Outten (Outton), Samuel Adams (Adams).

21. 595.

**Rhoads (Rhodes), Timothy**, planter, Somerset Co.

25th Sept., 1735;

17th Apr., 1736.

To wife Elizabeth extx., entire estate during life, at her decease to be divided bet. two daus., Elizabeth and Tabitha, and their hrs.

Test: John Handy, Edward Hillman, James Perry.

21. 598.

**Gale, Betty**, Somerset Co.

15th Apr., 1727;

31st May, 1736.

To son Levin and hrs., "Father's Care" on Wiccocomico Ck. and R., and some lands purchased contiguous to some lands deceased husband, George Gale, bou. of James and John Spence.

" sons Levin, George, John and Mathias, exs., and their hrs., residue of estate.

Test: Thomas Gillis, Henry Ballard, Joseph Gillis.

21. 600.

**Tate, Thomas**, Somerset Co.

21st Apr., 1736;

15th June, 1736.

To wife Mary, extx., entire estate excepting legacies to Francis Tate, Capt. Henry Ballard, and Benjamin Haymond.

Test: John Kenney, James Welch, James Pope.

21. 601.

**Roach, Samuel**, Somerset Co.

— — — — —;

8th May, 1736.

To cousin Michael and hrs., 150 A. "Cabin Swamp," 74 A. "Roaches Folley."

" sister Annobellow Cullin, personalty during life, at her decease to her son Jacob.

" cousin Amy Purkins, personalty.

" cousin John Roach, Sr., ex., residue of personalty.

Test: Richard Chambers, Nathaniel Roach, Solomon Long.

21. 602.

**Harper, Richard**, Accomac Co., Va.

3rd Sept., 1733;

16th Mch., 1735-6.

To bros. Francis and Edward, and sister Mary and their hrs., personalty.

" bro. John, ex., residue of estate during life, to pass at his decease to his son William and hrs.

Test: John Tankard, Elizabeth Tankard.

21. 604.

Hoskins, ex., until he arrives at age of 21.

To dau. Sarah, personalty.

" dau. Priscilla Hoskins, personalty. Residue of estate to son John and daus. Sarah and Priscilla asfd.

Test: Edmond Boling, John Williams, Hugh MacGuier (Macguire).

21. 667.

Farper, Samuel, Dorchester Co.

5th Dec., 1735;

14th Sept., 1736.

To son William and hrs., dwelling plantation "Morefields," 50 A. "Millington's Folly." Wife Sarah to have use of sd. plan. during her widowhood; shd. she marry sd. land to pass to son asfd.; personal estate to wife and son William, exs.

" 4 grandchld.: Elizabeth, William, Samuel and Margaret Stanfoord, ls. each.

Test: Ezekiel Keene, Jacob Gray, Lewis Griffin, Sr.

21. 668.

Turpin, John, planter, Somerset Co.

29th Mch., 1736;

5th July, 1736.

To wife Hannah, 1/2 dwelling plantation during widowhood, shd. she marry to pass to son William and hrs.; and personalty.

" son William and hrs., other half of dwell. plan. "Tatneys," rights in "Grays Improvement," alienated to testator out of original pattern by Miles Gray; and personalty, including rapier owned by Thomas Blust.

" sons Joshua and Nehemiah, and dau. Elizabeth, personalty. Son Joshua to have one year's schooling; sd. sons to care of wife and son William, exs., until 21 yrs. of age.

" dau. Mary Watson, ls.

" dau. Sarah Tayler, 1 pistole. Residue of personal estate to wife and 4 child., viz.: William, Elizabeth, Joshua and Nehemiah.

Test: Samuel Wilson (Willson), Thomas Marshall, Nicholas Fountain.

21. 669.

Ward, Stephen, Somerset Co.

2nd Aug., 1736;

21st Aug., 1736.

To Stephen son of John Rigglin of Murrinscoe, Stephen son of Thomas Ward, Stephen son of bro. Cornelius, Stephen Daugherty, Thomas Ward, James Ward, bros. Joseph and Jonathan, and John son of Samuel Ward, personalty.

" wife Ann, extx., Thomas Ward, and bro. Joseph, residue of personalty.

Test: Thomas Stockett, Francis Lord, Randall Lord.

21. 672.

Horsely, Samuel, Coventry Parish, Somerset Co.

24th Jan., 1734-5:

4th Sept., 1736.

To wife Ann, extx., dwelling house and 1/3 of lands and personal estate.

" son Smith, ex., and hrs., pt. of dwelling plantation —; and personalty.

" son Stephen and hrs., upper pt. of dwelling plantation,

" sons Smith and Stephen and their hrs., "Yorkshire Island" and the marsh adj. thereto, bou. of Cornelius Ward, "Persimmon Hammock," bou. of James Gray. Residue of estate to be divided among children.

Test: Nathaniel Horsely, William Fordred, Henry Smith.

21. 673.

Townsend, John, Sr., planter, Somerset Co.

10th Jan., 1732-3;

8th Sept., 1736.

To eldest son John, Jr., 100 A. "Townsend's Discovery" during life, after his decease to grandson John and hrs.; and personalty.

" son Samuel and hrs., 200 A. dwelling plantation "Oak Hall," sd. son dying without issue to pass to son Solomon.

" sons Littleton and Solomon and their hrs., 500 A. in Indian town upon W. side of Pocomoke R., son Littleton to have 250 A. from the river to Slash branch; and personalty.

" wife Rebecah and hrs., 100 A. "Riggin's Content" on Wicomico R., and personalty. Wife to have use of dwell. plan. during widowhood, to pass to son Saul and hrs.

" 3 sons, Littleton, Solomon and Saul, personalty, some of which des. as owned jointly with John Flaming.

" daus. Rebecah Eannis, Elizabeth Glass and Mary Dennis, ls. each.

" grand-dau. Elizabeth, dau. of Wrixham Townsend, personalty at age of 10.

Exs.: Wife and son Littleton, residuary legatees of personal estate, with son Saul.

Test: John Stewart, William Porter, Francis Porter.

21. 674.

Skinner, Robert, gentleman, Prince George's Co.

25th Aug., 1736;

1st Oct., 1736.

To bro. Nathaniel and hrs., marsh land.

" bros. Nathaniel and Mackall and their hrs., residue of real estate Shd. mother, Mrs. Ann Bruse, take her whole thirds

00066

02150

12

*Reagan*

# THE MARYLAND CALENDAR OF WILLS

COMPILED AND EDITED  
BY  
JANE BALDWIN  
(JANE BALDWIN COTTON)  
III

COTMCOW98



*Wills from 1738 to 1743*

VOLUME VIII.

FAMILY LINE PUBLICATIONS  
WESTMINSTER, MARYLAND

1988

SOUTHERN HISTORY DEPARTMENT  
BIRMINGHAM PUBLIC LIBRARY  
2100 PARK PLACE  
BIRMINGHAM, AL 35203

*Reagan*

*Riggin*

Test: Rachel Cheasman, Benjamin Hardy and Samuel Aewith.

Note: Wife Elizabeth, appears before court and relinquishes interest given her by will but desires legal interest in estate.

22. 228.

**Riggin, John, Sr., Somerset Co.,** 10th Nov., 1738;  
20th Aug., 1740.

To sons John and Teaque, dwelling plantation and tract "Prisis Conclusion" at death of their mother.

" child, viz., Cornelius, Sarah, Mary, Martha, Jemime and grandson Obid, personalty.

Extx.: Wife Mary.

Test: William Mathews, David Mathews and John Riggin.

22. 229.

**Brasshear, Samuel, Prince George's Co.,** 1st June, 1740;  
27th Aug., 1740.

To son Samuel, testator's interest, 150 A. "Orphan Gift" coming from John Prather, son of Cathrine.

" son Basill, testator's rights in 150 A. "Orphan Gift" and 50 A. "St. Andrews" coming from Aron Prather and 300 A. tract in "Thorpland" with exception of bond of 100 A. testator gives Benjamin Wallingsford.

Testator desires that son Basill make over one of these tracts to son Otho.

" son Otho, 109 A. "Hog's Harbor."

" sons Samuel, John, Robert, William, Basill and Otho, exs., personal estate.

" son Robert 50 A. "Orphan Gift."

Overseer cous. Benjamin Brasshear.

Test: Morris Mills, Edward Holmes, Ralph Kearton.

22. 231.

**Diggs, (Digges) William, gent., Prince George's Co.,** 1st Aug., 1739;  
20th Aug., 1740.

To wife Elinor, dwelling plantation "Mellwood Park" purchased from Henry Darnall, and 1/4 personal estate. At her death to pass to son Nicholas and dau. Mary.

To son Edward and hrs., "Essex" adjoining plantation of Francis Marbury and personalty. Shd. he make any other claim on estate his share to be divided bet. child. Ignatius, Nicholas and Mary.

" son Ignatius and hrs., dwelling plantation at death of mother and 218 A. "Free School Farm" bought from Thomas Holsworth, 250 A. "Cole Brigade" bought from John Forbes, part of "Crawcrofts Purchase," part of "Hatchel," 122 A. "Little Additon" and 225 A. "Aqua-scott Alias," part of "Brook Court" and 1/3 personal estate.

" son Nicholas and hrs., 1000 A. "Pyans Grove" which testator bought from Charles Pye and 1/3 personal estate.

" dau. Mary, 1/3 personal estate.

Testator desires that land in Virginia and Maryland not already mentioned in will be sold and the proceeds divided bet. 3 child. afsd. The 1000 A. patented land in Virginia in testator's name belongs also to Daniel Dulany and Daniel Carroll of Malbough and testator desires that they get each their third.

To sons Francis and Thomas, personalty.

Ex.: Sons Ignatius and Nicholas.

Test: Thomas Clark, Ninian Willett, John Baldwin Adamson, Flayll Payne.

22. 232.

**Brown, Joseph, Prince George's Co.,** 12th Sept., 1738;  
1st Sept., 1740.

To wife Anne, entire estate. At her death to pass to son John.

Ex.: —.

Test: Samuel Brasshear, Thomas Brown, Anne Brown.

22. 235.

**Peirce, Edward, planter, St. Mary's Co.,** 29th Jan., 1739-40;  
23rd June, 1740.

To bro. John, ex., "Baker's Fancy" and "Baker's New Fancy."

" mother Eleanor, personalty during life. At her death to pass to Jonothan, son of afsd. John.

" Millard, dau. afsd. John, personalty.

" bros. Thomas and Robert, ls. each.

Test: John Curlett, Charles Rigney, Vallentine Cole.

22. 236.

*Riggen*  
**Riggin, Teague, Somerset Co.,** 13th Jan., 1743;  
 23rd Feb., 1743.

To wife Mary, life interest in "Middle Plantation" and one third of real estate, at her death to pass to son Teague and hrs.

" son James and hrs., land purchased from Somerset Donohoe and 5 A. land purchased from George Benston.

" wife Mary, sons James, ex., Teague and daus. Elizabeth Townsend, Sarah, Grace, Rebecca and Mary (Riggin), personal estate.

Teague to allow Calved Harns to have land purchased from testator.

Exs.: Wife and son James.

Test: John Phillips, John Benston, Arthur Waric.

23. 393.

Note: Widow abides by her husband's will.

**Smullin, Randolph, planter, Somerset Co.,** 9th Dec., 1743;  
 23rd Feb., 1743.

To son Nathaniel, ex., 1/2 "Gosen" lying next to Joseph Riggins, he to pay his bro. Edward, £25. Shd. he die without issue to pass to son Edmond.

" son William, residue of "Gosen."

" son Randolph and daus. Margaret Layfield and Sarah Layfield, 1s.

" son Edmond, 1/3 personal estate.

" wife Sarah, life interest in 1/3 real estate and residue of personal estate.

Test: John Benson, Robt. Harris, Ambrose Riggin.

23. 396.

Note: Widow Sarah, abides by her husband's will.

**Warwick, Arthur, Somerset Co.,** 26th Jan., 1743;  
 23rd Feb., 1743.

To son William, land at E. side of mill dam not to be sold except to his bro. Jeremiah.

" son Jeremiah, land on W. side of mill dam not to be sold except to his bro. William.

" Joseph Ward and Robert Harris, the hrs. of Teague Riggen and the hrs. — of Randall Amullem, each 10 A. of "Winter Quater" purchased from George Benston.

" wife Sarah, extx., life interest in entire estate, real and personal. At her death personal estate to be divided

bet. child. Mary, John, Anne, Elisha, Arthur, Sarah and James.

Test: Cornelius Ward, Sarah Ward, John Benson.

23. 399.

Note: Widow makes her election and abides by husband's will.

**Gover, Samuel, Baltimore Co.,** 27th April, 1744;  
 13th March, 1744-5.

To wife Hannah and son Samuel, entire estate, real and personal.

Ex.: John Hanbury, merchant of London, Jacob Giles, merchant of Maryland, at present in London, (Quaker).

Test: Mary Butcher, Mary Cox, Abraham Harman.

23. 401.

Note: June 6, 1744 exs. afsd. refuse to act, witnessed by John Shaw.

Note: Feb. 11, 1744/5 Hannah afsd. turns over the administration to her father Jacob Webster.

**Castin (Costen), Isaac, Somerset Co.,** 24th Nov., 1743;  
 23rd Feb., 1743.

To wife Rose, life interest in dwelling plantation "Cider House" and 1/3 "Bear Point."

" son Isaac, at 16 yrs., 100 A. "Castin's Trouble."

" son Oliver, ex., residue of "Bear Point."

" sons Ahab, Isaac and Oliver and daus. Mary, Betty and Sarah, personal estate.

" dau. Comfort Donohoe, 1s.

Test: John Harris, John Benson, John Tull.

23. 402.

Note: Widow makes her election and abides by will.

**Rolph, Thomas, Somerset Co.,** 16th Feb., 1743-4;  
 3rd March, 1743.

To dau. Mary Goslee (Gozle), "Tullege Grain" where she now lives.

" dau. Susannah Borman, dwelling plantation "Good Success," 100 A. "The Venture," 17 A. "Gale's Purchase."

" Sarah Darby, Charity Rider, Rachel More, personalty.

Ex.: Son-in-law Wilson Rider.

Test: Ezekial Jackson, Isaac Lurman, Joseph Nicholson.

23. 405.



Oliver, William, Jacob and Benjamin Caulk, granddau.  
Mary Caulk, nephew Sutton Quincy and Joyce the blind  
dau. of niece Joyce Smith, entire estate including moneys  
now in the hands of John Handburg and Samuel Hyde,  
merchants in London.

Test: Hugh Jones, Otho Othoson. 23. 424.

Thomas, Henry, planter, Kent Co., 27th Oct., 1743;  
10th Dec., 1743.

To son William and hrs., 200 A. dwelling plantation.  
" son Henry and hrs., 200 A. plantation where Nicholas  
Pearce now lives. 100 A. of this to be part of "Thomas  
Purchase" and other 100 A. part of "New York."  
" sons David and Samuel, residue of land.  
" cousin Johanna, daughter of bro. David, "Chance." This  
tract lies next to plantation left sd. cousin by will of  
testator's father William and is in lieu of money testator  
is due to pay her.  
" dau. Elizabeth, personalty.  
" child. William, Henry, David, Samuel and Elizabeth,  
residue of personal estate.

Ex.: Wife Rebecca.

Test: Nicholas Pearce, Sr., Daniel Lake, John Fiddes.  
23. 427.

Lynch, John, Kent Co., 27th Nov., 1743;  
31st Dec., 1743.

To bro. Edmond, life int. in 100 A. "Campels", which test.  
bought from Richard Bennett. At his death sd. land to  
pass to test. bro. James.

" all bros. ———, personal estate.

Ex.: Bro. Nicholas.

Test: Lewes Williams, William Johnson, Elizabeth Johnson.  
23. 430.

Massey, Thomas, planter, Kent Co., 4th Dec., 1743;  
31st Dec., 1743.

To wife Katherine, 1/3 personal estate and life int. in 300  
A. dwell. plan. At her death to pass to son Nicholas and  
hrs.

" son John, is.

" sons Thomas, Elijah and Elisha, residue of estate.

Ex.: Wife and bro. William.

Test: Isaac Bower, Samuel Beck, Lorobabel French.  
23. 431.

*Riggan*

Wheeler, William, Worcester Co., 11th Jan., 1743-4;  
10th Feb., 1743-4.

To wife Rachel, extx., plan. At her death to unborn child.  
If it shd. die, to her other hrs.

Test: Moses Mills, Robt. Melvin, Jr. 23. 432.

Dennis, John, Somerset Co., 4th May, 1739;  
4th March, 1744.

To wife Elizabeth, extx., life int. in entire real and personal  
estate with exception of part of dwell. plan. which test.  
leaves his son Valentine, and grist mill which he leaves  
his son Weatherley.

" son Lazarus, residue of dwell. plan., at death of his  
mother.

" son John, personalty.

" sons Solomon, Daniel, Weatherly, Valentine and Lazarus,  
personal estate at death of their mother.

Test: James Martin, Abraham Outten, John Scarborough.  
23. 434.

Note: Widow abides by above will.

Riggin, Darby, planter, Worcester Co., 23rd Jan., 1743;  
7th March, 1743-4.

To wife Mary, during widowhood, 200 A. "Stockley's Pur-  
chase". At her death or remarriage to pass to son Darby  
and hrs., and in event of his death without hrs., to test.  
sons Pearce and Teague.

" son Ambrose, dau. Mary, wife of Southy Newton, and  
dau. Leah, personalty.

" child. Pearce, Teague, Sarah, Elizabeth, and Leah, per-  
sonal estate at death of their mother.

Exs.: Wife Mary, son Pearce.

Test: John Fleming, John Lane, John Sheldon, John Smith.  
23. 436.

Note: March 9, widow abides by her husband's will.

Darden, Rebecca, widow of Stephen, Talbot Co.,  
22nd April, 1736;  
13th March, 1744.

To son Joseph, ex., and hrs., test. int. in "Hopewell", Kent  
Co. and residue of personal estate.

" dau. Rebecca, wife of Morgan Brown, planter, Kent Co.,  
£30, they are to release any claim on estate of test. or  
her late husband.

To son Michael, plan. at death of his mother, and Linkler".  
 " dau. Dorothy Brook, Manor land "Linkler,, in Charles  
 Co., formerly granted John Boage. Shd. she die without  
 hrs., her husband Basil to have it during his life and at  
 his death to pass to test. son Michael. Shd. test. wife  
 be with child., sd. child to inherit 1/2 of this property.  
 " wife Sarah and child., afcd., residue of estate to be  
 equally divided.

Exs.: Wife and son Michael.

Test: Robt. Howe, John Brooks, Martha Brooke.

23. 466.

Allnut, Sarah, Calvert Co., 11th March, 1743-4;  
 10th April, 1744.

To sons William and James, exs., and grandchild. Mary,  
 James and Elizabeth, personal estate.

Test: Robert Freeland (Quaker), Benj. Leach.

23. 468.

Dorrumple, John, Calvert Co., 29th March, 1744;  
 28th April, 1744.

To daus. Betty and Rebecca, personalty.

" wife Eleanor and daus. afcd., dwell. plan. 150 a. "Foxes  
 Road". At their death to pass to son John.

" sons John and William, 150 a. "Hop at a Venture" or  
 "Norwood's Land" unless John recovers land in Balto.  
 and Calvert Cos., in which case son William to inherit  
 all the afcd. land.

" wife and child. afcd., entire personal estate. The lands  
 mentioned by test. as lying in Balto. and Calvert Co.  
 were those belonging to test. father William, known as  
 "Nova Scotia", Balto. Co., and "Magruder", Calvert Co.  
 which he mortgaged to John Brown of London for 99 yrs.  
 These mortgages were not recorded in the provincial  
 records and it is claimed by lawyers that "Nova Scotia"  
 is not bound by this.

Test. desires to be buried at plan. on St. Leonard's Cr. by  
 grave of former wife ———.

Exs.: Wife and son John.

Test: Charles Clagett, Gideon Turner, Edmond Hungerford.

23. 470.

Capsey, William, Somerset Co., 20th Jan., 1743-4;  
 10th Feb., 1743.

To William Turpin, Jr., Nicholas Fountain, Charles Reavell,  
 Sarah Weatherly, Ann Fountain, Bess King, Esther  
 Turpin, Mary and Briget Fountain, Joy Walston, Betty  
 Porter, Mercy Fountain, personalty.

" dau. Sarah Porter, personalty at 16 yrs. Shd. she die  
 before that time, this to go to Collier Fountain. Sd. dau.  
 to remain in care of Ann Fountain until she becomes of  
 age.

" wife Sarah, residue of estate if any.

Ex.: Nicholas Fountain.

Test: Thomas Denwood, Joy Walston.

23. 473.

Note: Jan. 26, 1744, ex., renounces his authority to his wife  
 Mary and his son Mercy.

Note: Feb. 10, 1743, Mary Fountain renounces her authority  
 in favor of Mercy.

Hodgson, Roland, planter, Somerset Co.,  
 29th Jan., 1738;  
 10th April, 1744.

To wife Margaret, extx., and hrs., 200 A. dwell. plan. and  
 residue of personal estate.

" sons John and Robert and dau. Sarah, ls.

" son Roland and dau. Margaret, personalty.

Test: William Lane, Jacob Hill.

23. 476.

Note: This will was probated in Worcester Co.

Townsend, James, Somerset Co., 29th Nov., 1736;  
 2nd May, 1744.

To son Major, 125 A. dwell. plan. "Green's Chance", 400 A.  
 "Freeman's Discovery". Shd. he die before he reaches  
 21, this property to be divided bet. test. bros. and sis.,  
 Daniel, Danford, Mary Riggin, Elizabeth Rebecca Wun-  
 ight, Sarah Porter, Rachel Hopkins, and Amery Riggin.

" mother Elizabeth, entire personal estate during life. She  
 to have Major, afcd. under her care.

Ex.: Teague Riggin.

Test: Francis Porter, John Scott, Jr.

23. 478.

Fisher, Sarah, Dorchester Co., 20th Oct., 1743;  
 14th Nov., 1743.

To son Joseph, entire real estate and 1/2 personal estate.

" son Thomas, residue of personal estate.

00171 2508

JUL 28 1987

*Riggon*  
*R31*

# CAVALIERS AND PIONEERS

*Abstracts of  
Virginia Land Patents and Grants*

*Abstracted by*

NELL MARION NUGENT  
*III*



VOLUME THREE: 1695-1732

VIRGINIA STATE LIBRARY  
RICHMOND  
1979

SOUTHERN

PUBLIC LIBRARY  
Birmingham, AL

*R169 AD*

*and p. 106*

NUGENT I 943

JONATHAN CHEATHAM & BENJAMIN CHEATHAM, 400 acs. (N. L.), Henrico Co; on N. side of Appamattock Riv; adj. Mr. Richard Grill's land; 17 Aug. 1725, p. 308. 40 Shill.

JOHN FARMER, 400 acs., (N. L.), Henrico Co; on S. side of James Riv; 17 Aug. 1725, p. 309. 40 Shill.

JOSEPH IRBY, 400 acs. (N. L.), Henrico Co; on N. side of Appamattock Riv; on low. side of the mouth of Cedar Cr., parting his own, & land of Capt. Henry Anderson; 17 Aug. 1725, p. 309. 40 Shill.

THOMAS FRANKLING, 100 acs. (N. L.), Henrico Co; on S. side of James Riv; adj. Mr. Daniel Worsham; 17 Aug. 1725, p. 310. 10 Shill.

ROBERT WILLIS, 350 acs. (N. L.), Henrico, on N. side of James Riv; adj. Richard Wade; on N. side of Hardin's Branch; 17 Aug. 1725, p. 310. 35 Shill.

JOHN ANDREWS, 180 acs. (N. L.), Henrico Co; on N. side of Appamattock Riv; adj. Godfrey Fowler & George Archer, on W. side of Mark Moore's Bridge Br; & Timothy Harris' line; 17 Aug. 1725, p. 311. 20 Shill.

WILLIAM BRANCH, 400 acs. (N. L.), Henrico Co; on N. side of Appamattock Riv; adj. Mr. Joseph Irby; 17 Aug. 1725, p. 312. 40 Shill. *Marginal Note* gives this as New Kent Co.

WILLIAM DUNIFUNT, 85 acs. (N. L.), Henrico Co; on N. side of Appamattock Riv; adj. Mr. William Traylor; Mr. George Archer; Mr. Mark Moore; John Pattison; & Hugh Bragg; 17 Aug. 1725, p. 312. 10 Shill.

WILLIAM MAY, 400 acs. (N. L.), Henrico Co; N. side of James Riv; & on E. side of Beaver Dam Cr; adj. Mr. Richard Cock's line; Woodson & Company; Edward Bays; & Mr. Addams; 17 Aug. 1725, p. 313. 40 Shill.

RICHARD NUNNELY, 350 acs. (N. L.), Henrico Co; on S. side of James

Riv; adj. Mr. William Pride, Senr., on S. side of Cold Water Road; Henry Walthall; John Farlow, Junr; on E. side of a br. of Proctor's Cr; & Mr. Henry Randolph's line; 17 Aug. 1725, p. 314. 35 Shill.

JOHN PRIDE, 328 acs. (N. L.), Henrico Co; on N. side of Appattock Riv; on br. of Butterwood Cr., parting sd. John, & land of Anne & Mary Pride; 17 Aug. 1725, p. 315. 25 Shill., & Imp. of 2 pers: John Red & Avis Red.

WILLIAM LOCKETT & BENJAMIN LOCKET, JUNR., 381 acs. (N. L.), Henrico Co; on N. side of Appamattock Riv; adj. Benjamin Locket; William Pride; & Henry Clay; on N. side of the W. br. of Dry Creek; 17 Aug. 1725, p. 316. 40 Shill.

THOMAS MOSS, of New Kent Co; 400 acs. (N. L.), Henrico Co; S. side of James Riv., & on head of the Cross Sw; adj. Henry Webb; 17 Aug. 1725, p. 316. Imp. of 8 pers: Richard Rawlney, Jane Shoare, Mary Powell, Alice Price, Mary Birge, John Burrows, Mary Burrows, Elizabeth Hugly.

GEORGE WILSON, 350 acs. (N. L.), Henrico Co; on N. side of Appamattock Riv; adj. Richard Dickinson; & Henry Wilson; 17 Aug. 1725, p. 317. 35 Shill.

FRANCIS MAN, 386 acs. (N. L.), Henrico Co; on N. side of Appamattock Riv; adj. Richard Wilson; Henry Vaden; & Robert Man; down Easter's branch; 17 Aug. 1725, p. 318. 40 Shill.

JOHN SMITH, Joynter, 164 acs. (N. L.), Spotsylvania Co., in St. George's Par; on lower side of the SW Mountain Run; adj. Lawrence & John Taliaferro; William Connicoe; & Richard Sharp; 18 Sept. 1725, p. 318. 20 Shill.

HENRY RAUGH, 250 acs. (N. L.), Henrico Co; on N. side of Appamattock Riv; adj. John Farmer on S. side of Horsepen Br. of Dry Cr; & William Chestham's line; 17 Aug. 1725; p. 319. 25 Shill.

HENRY VADIN, 100 acs. (N. L.), Henrico Co; on N. side of Appamattock Riv; adj. Robert Man; 17 Aug. 1725, p. 320. 10 Shill.

ROBERT WILLIS, 400 acs. (N. L.), Henrico Co; on N. side of James Riv; adj. Richard Wade; 17 Aug. 1725, p. 320. 40 Shill.

JOHN PRIDE, 247 acs. (N. L.), Henrico Co; N. side of James Riv; on N. side of Deep Cr; & on N. side of Horsepen Br. of sd. Cr; 17 Aug. 1725, p. 321. 25 Shill.

JOHN LAVILLIAN, 400 acs. (N. L.), Henrico Co; on N. side of Appamattock Riv; adj. Mr. John James Florenoy, on S. side of a br. of Nutt Tree Br; Francis Florenoy on N. side of the Dumplin Br; & John Bowman's line; 17 Aug. 1725, p. 321. 40 Shill.

EDWARD EUDS, 300 acs. (N. L.), Henrico Co; on S. side of Swift Cr; adj. Mr. Thomas Tolley, Junr., in Henry Vadin's line; & Capt. George Worsham's line; 17 Aug. 1725, p. 322. 30 Shill.

FRANCIS WORSHAM & THOMAS TANNER, 300 acs. (N. L.), Henrico Co; on N. side of Appamattock Riv; adj. on N. side of John Ealam's path, in Mr. Philip Jones' line; Francis Epes; & Walter Scot's line; on S. side of Williamson's path; 17 Aug. 1725, p. 323. 30 Shill.

LOUIS COUTESSE (or Contess), 400 acs. (N. L.), Henrico Co; on S. side of James River; adj. Mr. John Lavillian's line; 17 Aug. 1725, p. 323. 40 Shill.

SAME. 400 acs. (N. L.); same Co., & date; p. 324. Adj. Francis Florenoy, on W. side of br. of the Nut Tree Br; & land of Mr. John James Florenoy.

JOHN WORLEY, 277 acs. (N. L.), Henrico Co; on N. side of Swift Cr; adj. Charles Clay; on N. side the main road; Martha Blankinshipp; Henry Walthall; Edward Hill; & John Farlow's lines; 17 Aug. 1725, p. 325. 30 Shill.

ALEXANDER COCKE, 1200 acs. (N. L.), Hanover Co; on both sides of Beverdam Cr; adj. Robert Netherland; 17 Aug. 1725, p. 325. 6 Lbs. Money.

JOSEPH LANE, 130 acs. (N. L.), Is. of Wight Co; S. side of Nottoway Riv., & on E. side of Tarraroe Cr; beg. on W. side of Pocosony Br., on the Island side of sd. Creek; near Braswell's path; by the Bever ponds; 21 Sept. 1725, p. 326. 15 Shill.

JOHN HUBBARD, 21 acs. (Marsh L.), York Co; on S. side of Queens Cr; adj. his dwelling plantation; 17 Aug. 1725, p. 326. 5 Shill.

SAMUEL DAVIS, 400 acs. (N. L.), King Wm., Co., in St. John's Par; on both sides of Stony Lick Run; adj. Zachary Martin's lower tract; 9 Oct. 1725, p. 327. 40 Shill.

MAJOR THOMAS RANDOLPH, GENT., 2600 acs. (N. L.), Henrico Co; on S. side of James River; at mouth of a br. of Fine Cr; adj. Joseph Woodson's land; 20 Oct. 1725, p. 328. 13 Lbs., Money.

DUDLEY DIGGES, GENT., of Gloucester Co., 5000 acs. (N. L.), Henrico Co; in the main fork of James River; beg. in the poynt of the fork of sd river which makes the Fluvanna & Rivanna (Rivers); 26 Oct. 1725, p. 329. 25 Lbs. Money.

MRS. MARY BLAIR, 1600 acs. (N. L.), Henrico Co; on both sides the N. branch of James River; opposite Cary's Creek; 26 Oct. 1725, p. 330. 5 Lbs., 10 Shill., & Imp. of 10 pers: Alice Custilly, Timothy Cunegen, Margaret Carrol, William Killy, Mary Caine, Margaret McLawny, Mary MckLamar, Elizabeth Burne, Mary Roch, John Regen. R3

EBENEZER ADAMS, GENT., of New Kent Co; 400 acs. (N. L.), in the fork of James River on the Rivanna; adj. Mr. Cocke; 26 Oct. 1725, p. 330. 40 Shill.

JAMES WILSON & JOSEPH SUCKES, 202 acs. (N. L.), Norf. Co.,

THOMAS MICHELL, 103 acs. (N. L.), Pr. Geo. Co; on N. side of Warwick Sw; on the Reedy, or Christopher Davis; branch; 9 July 1724, p. 69. 10 Shill.

WILLIAM JONES, JUNR., of Surry Co; 389 acs. (N. L.), Pr. Geo. Co; on N. side of Nottoway Riv., & on both sides of Turkey Egg Cr; adj. Slowman Wynn; Nathl. Maloon; & William Parrim's line; 9 July 1724, p. 69. 40 Shill.

FRANCIS COLEMAN, SENR., 350 acs. (N. L.), Pr. Geo. Co; on N. side of Butterwood Sw; adj. Mathew Anderson; 9 July 1724, p. 70. 35 Shill.

THOMAS WILKINSON, 400 acs. (N. L.), Pr. Geo. Co; on both sides of the S. br. of Harry's Swamp; by the Reedy Br. Meadow; 9 July 1724, p. 70. 40 Shill.

JOHN CLEYTON, 331 acs. (N. L.), Pr. Geo. Co; on S. side of Butterwood Swamp; 9 July 1724, p. 71. 35 Shill.

HUGH GOLIGHTLY, 272 acs. (N. L.), Pr. Geo. Co; on both sides of Warwick Sw; on the Woodyard Br., near Thomas Michell; & along Christopher Davis' line; 9 July 1724, p. 71. 30 Shill.

STEPHEN EVENS, 200 acs. (N. L.), Pr. Geo. Co; on both sides of Sappone Creek; 9 July 1724, p. 72. 20 Shill.

JOHN MAYES, 243 acs. (N. L.), Pr. Geo. Co; on low. side of the main fork of Deep Creek; 9 July 1724, p. 72. 25 Shill.

RICHARD SCOGIN, JUNR., 154 acs. (N. L.), Pr. Geo. Co; on N. side of Hatcher's Run; below his house; 9 July 1724, p. 73. 15 Shill.

JOHN BOROUGH, 200 acs. (N. L.), Pr. Geo. Co; on S. side the Otterdam Br. or Swamp; on Wood's line; 9 July 1724, p. 73. 20 Shill.

WILLIAM COLEMAN, SENR., 154 acs. (N. L.), Pr. Geo; on W. side of

Nummissee Cr; adj. his own. & land of Thomas Clay; next to Robert Tucker; 9 July 1724, p. 73. 15 Shill.

WILLIAM DAVIS, 394 acs. (N. L.), Pr. Geo. Co; on N. side of Nottoway Riv., bet. mouth of Reedy Creek & Evan's falls; on Slowman Wynn's line; 9 July 1724, p. 74. 40 Shill.

JOSHUA PRITCHET, 199 acs. (N. L.), Pr. Geo. Co; on S. side of Butterwood Sw; below mouth of Jupiter's Br; 9 July 1724, p. 74. 20 Shill.

MATHEW ANDERSON, 493 acs. (O. & N. L.), Pr. Geo. Co; on both sides of Butterwood Sw; adj. Francis Coleman; Thomas Hardway's (Hardway's) line; & James Thwear; 9 July 1724, p. 75. 293 acs. granted him by former patent. 20 Shill.

ROBT HART, JUNR., of Surry Co; 275 acs. (N. L.), Is. of Wight Co; on SE side of the Lightwood Swamp; 9 July 1724, p. 76. 30 Shill.

SAME. 150 acs. (N. L.); same Co. & date; page 77. On NE side of Seacock Sw; adj. Edward Boykin, Junr. 15 Shill.

THOMAS JOYNER, 90 acs. (N. L.), Is. of Wight Co; on E. side of the Seacock Sw; adj. his own land; & William Thomas; 9 July 1724, p. 77. 10 Shill.

WILLIAM KINCHIN, 100 acs. (N. L.), Is. of Wight Co; S. side of the main Black Water Sw; & on N. side of Black Creek; 9 July 1724, p. 78. 10 Shill.

EDWARD JONES, 100 acs. (N. L.), Is. of Wight Co; on S. side of the main Black Water Sw; & on W. side of the Myery Branch; 9 July 1724, p. 78. 10 Shill.

THOMAS NEWSOM, 250 acs. (N. L.), Is. of Wight Co; on N. side of the Hornett Sw; & on S. side of Nottoway River; 9 July 1724, p. 78. 25 Shill.

JOHN DOYLE, 50 acs. (N. L.), Is. of Wight Co; on S. side of Atsamoo-sock Sw; adj. Dennis Carroll's & Edward Wyatt's land; 9 July 1724, p. 79. 5 Shill.

JOSEPH REEVES, 200 acs. (N. L.), Is. of Wight Co; S. side of Maherin Riv; & on S. side of the Dutchman's Meadow, adj. John Peterson's land; & Nathaniel Perry's land; 9 July 1724, p. 79. 20 Shill.

RICHARD ATKISSON, 400 acs. (N. L.), Is. of Wight Co; S. side of the main Black Water Sw; adi. the Nottoway Indians; his own; & William Edwards' land; 9 July 1724, p. 80. 40 Shill.

JAMES SAMMON, JUNR., 150 acs. (N. L.), Is. of Wight Co; on N. side of the Three Creeks; 9 July 1724, p. 80. 15 Shill.

JOSEPH VASSER, 115 acs. (N. L.), Is. of Wight Co; S. side of the main Black Water Sw; on S. side of the Susquehannah Sw; cor. of Mr. William Edwards' land; 9 July 1724, p. 81. 15 Shill.

THOMAS WILLIAMS, 140 acs. (N. L.), Is. of Wight Co; on E. side of Seacock Swamp; 9 July 1724, p. 81. 15 Shill.

JOSEPH HOLT, 275 acs. (N. L.), Is. of Wight Co; on S. side of Nottoway River; 9 July 1724, p. 82. 30 Shill.

EDWARD BOYKIN, JUNR., 370 acs. (N. L.), Is. of Wight Co; on N. side of Seacock Swamp; adj. Henry Hart; & William Richardson; near the Possum pocoson; 9 July 1724, p. 82. 40 Shill.

NICHOLAS WILLIAMS, 150 acs. (N. L.), Is. of Wight Co; on S. side of the main Black Water Sw; on SW side of Cabbin Br., in line of William Mayo; 9 July 1724, p. 83. 15 Shill.

THOMAS HART, of Surry Co., 100 acs. (N. L.), Is. of Wight Co; on NW

side of the Lightwood Sw; adj. Henry Hart; 9 July 1724, p. 83. 10 Shill.

NICHOLAS SMITH, 95 acs. (N. L.), Is. of Wight Co; on S. side of Maherin River; *beg. in the line that divides this Government from North Carolina, &c;*; 9 July 1724, p. 84. 20 Shill.

ROBERT HILL, 145 acs. (N. L.), Is. of Wight Co; on S. side of Fountain's Cr; 9 July 1724, p. 84. 15 Shill.

JOHN WOODWARD, 100 acs. (N. L.), Is. of Wight Co; on N. side of the main Black Water Sw; *beg. in the County Line 'twixt Ile of Wight & Nansemond;* cor. of John Butler; 9 July 1724, p. 84. 10 Shill.

JOSEPH REGAN, 100 acs. (N. L.), Is. of Wight Co; S. side of the main Black Water Sw; *'twixt Mr. William Edwards & Richard Atkisson;* 9 July 1724, p. 85. 10 Shill. R3

ELIAS JONES, 100 acs. (N. L.), Is. of Wight Co; on S. side of Maherin River; 9 July 1724, p. 85. 10 Shill.

ROBERT MONGER, JUNR., 180 acs. (N. L.), Is. of Wight Co; S. side of the Blackwater Sw; on N. side of the N. fork of Black Cr; 9 July 1724, p. 86. 20 Shill.

MARY JACKSON, 280 acs. (N. L.), Is. of Wight Co; on E. side of the Flatt Swamp; 9 July 1724, p. 86. 30 Shill.

JOSEPH WALL, JUNR., 315 acs. (N. L.), Is. of Wight Co; on S. side of Maherin Riv; *in line dividing this Government from North Carolina;* 9 July 1724, p. 87. 35 Shill.

WILLIAM ARINGTON, 440 acs. (N. L.), Is. of Wight Co; on NE side of Nottoway River; on Cabbin Branch; 9 July 1724, p. 87. 45 Shill.

JOHN SUGARS, 300 acs. (N. L.), Is. of Wight Co; on N. side of Maherin River; 9 July 1724, p. 88. 30 Shill.

Regan

Fountain's Cr; 18 Feb. 1722, p. 170. 10 Shill.

JOHN SCOTT, of Pr. Geo. Co; 145 acs. (N. L.), Is. of Wight Co; on NE side of Fountain's Cr; a little above Beech Island; 18 Feb. 1722, p. 170. 15 Shill.

ARTHUR KAVENAUGH, of Surry Co; 50 acs. (N. L.), Is. of Wight Co; S. side of Maherin Riv. & on E. side of the Great Swamp; adj. his own land; & Adam Ivy; 18 Feb. 1722, p. 171. 5 Shill.

JOHN SCOTT, JUNR., of Pr. Geo. Co; 180 acs. (N. L.), Is. of Wight Co; on both sides of Fountain's Cr., on S. side of Maherin River; 18 Feb. 1722, p. 171. 20 Shill.

JOHN GOLITELY, of Pr. Geo. Co; 100 acs. (N. L.), Is. of Wight Co; on N. side of Maherin River; adj. Hugh Golitely; & Peter Poythres' line; 18 Feb. 1722, p. 171. 10 Shill.

JOHN PARSONS, of Surry Co; 100 acs. (N. L.), Is. of Wight Co; S. side of Maherin Riv., & on N. side of Fountain's Cr; 18 Feb. 1722, p. 172. 10 Shill.

THOMAS MACEY, 100 acs. (N. L.), Is. of Wight Co; on W. side of Atsamoosock Sw; where the Nottoway Indians line crosses; 18 Feb. 1722, p. 172. 10 Shill.

THOMAS MOY, 100 acs. (N. L.), Is. of Wight Co; S. side of the main Black Water Sw; & on N. side of Seacock Sw; adj. Francis Williamson; & Thomas Howell; 18 Feb. 1722, p. 173. 10 Shill.

THOMAS JOHNSON, 185 acs. (N. L.), Is. of Wight Co; on N. side of the Horner Sw; 18 Feb. 1722, p. 173. 20 Shill.

FRANCIS REGAN, of Surry Co; 165 acs. (N. L.), Is. of Wight Co; on N. side of Maherin Riv; adj. Thomas Smith; 18 Feb. 1722, p. 174. 20 Shill.

HENRY POWERS, of Jas. City Co; 250 acs. (N. L.), Is. of Wight Co; on W. side of the Flat Sw; 18 Feb. 1722, p. 174. 25 Shill.

WILLIAM SIMMONS, of Surry Co; 425 acs. (N. L.), Is. of Wight Co; on N. side of the gr. Reedy Br. of the Flat Sw; over run of Dunn's Br; 18 Feb. 1722, p. 175. 45 Shill.

WILLIAM POWELL, 125 acs. (N. L.), Is. of Wight Co; on N. side of the main Black Water Sw; adj. John Roberts; John Powell; James Denson; & James Nolley's land, &c; 18 Feb. 1722, p. 175. 5 Shill., & Imp. of 2 pers: Francis Gearing & his wife.

ROBERT CARR, 150 acs. (N. L.), Isle of Wight Co; on N. side of the main Black Water Sw; adj. his own land; Hardy Council; & John Butler; 18 Feb. 1722, p. 175. 5 Shill., & Imp. of 2 pers: John Chanler & Morris Hart (or Hant.)

FRANCIS MIRACH, 250 acs. (N. L.), Isle of Wight Co; on S. side of Maherin Riv; near Joseph Turner; 18 Feb. 1722, p. 176. Granted in consideration of diverse services performed towards making the new settlement for the Sapone Indians at *Christiana*, pursuant to a treaty with that Nation; being part of the land whereon sd. Indians lately dwelt & which they have surrendered for a like amount at *Christiana*.

THOMAS JONES, Gent., King Wm. Co., in St. Margaret's Par; on upper side of the Woodyard Sw; adj. David Anderson; on Pamunkey Riv; by the Wolfpitt Br; 18 Feb. 1722, p. 176. 4 Lbs., Money.

WILLIAM WADDILL, 13 acs. (N. L.), New Kent Co; bet. lines of Arnold & Hughs; 18 Feb. 1722, p. 177. 3 Shill.

CHARLES HULSEY, 85 acs. (N. L.), New Kent Co; on H. side of a Mill pond lately belonging to Mrs. Alice Field, dec'd; adj. Moses Wyat; &

Winslo's line; 18 Feb. 1722, p. 177. Imp. of 2 pers: Thomas Cartwright & Robert Webb.

ELIZABETH DUNTON, Widow, 20 acs. (N. L.), N'ampton Co; near head of Hunger's Cr; adj. land of William Benthall, now in possession of George Lucas; 18 Feb. 1722, p. 178. 5 Shill.

ELIZABETH STANDLY, 250 acs. (N. L.), Pr. Geo. Co; bet. White Oak Sw. & head brs. of Bear Sw; 18 Feb. 1722, p. 178. 25 Shill.

JOHN LAUTHROP, 125 acs. (N. L.), Pr. Geo. Co; on S. side of the 2nd Sw., adj. his deceased father's line; & Isaac Hall's line; 18 Feb. 1722, p. 179. 15 Shill.

CHRISTOPHER ROBERSON, 103 acs. (N. L.), Pr. Geo. Co; on S. side of White Oak Sw; adj. Thomas Gregory; 18 Feb. 1722, p. 179. 10 Shill.

JOHN RAYBOURN, 300 acs. (N. L.), Pr. Geo. Co; on N. side of Nottoway Riv; below Gabriell Harrison; 18 Feb. 1722, p. 179. 30 Shill.

TIMOTHY HARRIS, 350 acs. (N. L.), Pr. Geo. Co; on S. side of Appomattox Riv; adj. land whereon he lives; land he purchased of Bartholomew Crowder; & Thomas Whood; & Thomas Hobby; 18 Feb. 1722, p. 180. 35 Shill.

SAME. 280 acs. (N. L.); same Co., date, & page. Adj. Thomas Hobby on lower side of the Indian Br; near Thomas Michell, &c; 30 Shill.

WILLIAM EPES, SENR., 137 acs. (N. L.), Pr. Geo. Co; on both sides of Gravilly Run; adj. Butler's line, at the Beaver Ponds; & Williams' line; 18 Feb. 1722, p. 181. 15 Shill.

GABRIEL HARRISON, 211 acs. (N. L.), Pr. Geo. Co; on both sides of the Licking Place Br., on N. side of Nottoway River; beg. 100 po. below mouth of said Br; 18 Feb. 1722, p. 181. 10 Shill. & Imp. of 3 pers: George

Robertson, Arthur Croxson, Alice Harris.

JAMES GEE, 174 acs. (N. L.), Pr. Geo. Co; on S. side of the 2nd Sw; adj. Henry Leadbiter; & Charles Williams' line; 18 Feb. 1722, p. 182. 20 Shill.

JOHN WILLIAMSON, 280 acs. (N. L.), Surry Co; S. side of Nottoway Riv; on N. side of the Rocky Run; 18 Feb. 1722, p. 182. 30 Shill.

JOHN PASMORE, 100 acs. (N. L.), Surry Co; on S. side of Nottoway Riv; on his own land; by the Island Swamp; 18 Feb. 1722, p. 182. Imp. of 2 pers: Benjamin Chancey & William Tilly.

JOHN CARGILL, 250 acs. (N. L.), Surry Co; on S. side of Atsamoosock Sw; adj. Thomas Simmons; & William Edmunds; 18 Feb. 1722, p. 183. Imp. of 5 pers: Francis Goard, John Steward, Abraham Brand, Elizabeth Young, & Mary Dean.

SAME. 350 acs. (N. L.); same location, date, & page. 35 Shill.

DAVID CRAWLEY, of Pr. Geo. Co; 240 acs. (N. L.), Surry Co; on N. side of Maherin Riv; 18 Feb. 1722, p. 184. 25 Shill.

CHARLES LEATH, 170 acs. (N. L.), Surry Co; on Harrys Sw., on N. side of Nottoway River; 18 Feb. 1722, p. 184. 20 Shill.

RICHARD MOORE, 180 acs. (N. L.), Surry Co; S. side of Nottoway Riv; on W. side of Lewis' Br; adj. John Roberts' land; 18 Feb. 1722, p. 184. 20 Shill.


JOHN REIGNES, of Pr. Geo. Co; 350 acs. (N. L.), Surry Co., on SE side of the Three Creeks; cor. of James Lee's land; & Sampson Lanier's line; 18 Feb. 1722, p. 185. 35 Shill.

WILLIAM SMITH, 315 acs. (N. L.), Surry Co; S. side of Nottoway Riv; on S. side of the Cattail Meadow; 18 Feb. 1722, p. 185. 35 Shill.

R3

Riggan

RIGGAN



HOPKINSON

ISLE OF WIGHT COUNTY, VIRGINIA

DEEDS 1647 - 1719,

COURT ORDERS 1693 - 1695

and

GUARDIAN ACCOUNTS 1740 - 1767

by

WILLIAM LINDSAY HOPKINS  
RICHMOND VA, <sup>III</sup> The Author, 1993



27 Apr 1719.... William Scott, Jr. of Nansemond County to William Smelly, Jr. of Isle of Wight County.... -?- acres on Sweat House Branch on the south side of Nottoway River (being a patent granted said Scott on 23 Nov 1715).  
Wit: John Joyner, William Oldland and Lewis Smelly. William Scott, Jr.  
Rec: 27 Apr 1719

(p.239) 20 May 1719.... Ann Burnett, Spinster, of Isle of Wight County to John Wood, Merchant of England.... 100 acres on Warwick Branch and bounded by Back Creek and John Vasser.  
Wit: William Bridger, James Bragg and Henry Lightfoot. Ann (X) Burnett  
Rec: 22 Jun 1719

(p.241) 18 Mar ----.... Joseph Cobb to Robert Burnett and John Burnett.... 100 acres of a 400 acre patent on a branch of Warwick Queak River and bounded by Back Creek (being a patent dated 4 Aug ----).  
Wit: John Roshe (?) and William Allan. Joseph Cobb  
Rec: 22 Jun 1719

(p.242) 4 Jan 1719.... Francis Lee and wife, Jane Lee, of the upper parish to Thomas Day, Gent., of the same.... 50 acres where said Lee lately lived and adjoining the land said Day bought from William Deloach and wife Eleanor Deloach.  
Wit: John Chapman, George Benn and Benjamin Chapman Donaldson. Francis Lee  
Rec: 22 Jun 1719

(p.244) 21 Mar 1718.... John Hawthorn and wife, Rebecca Hawthorn, of Surry County to Owin Mirick of Isle of Wight County.... 215 acres on the south side of Nottoway River (being part of a patent of John Hawthorn of Surry County) and bounded by Poplar Swamp and James Salmon.  
Wit: Robert Jeffrys, Henry (X) Jones and Phillip (X) Jones. John Hawthorn  
Rec: 22 Jun 1719 Rebecca (X) Hawthorn

(p.247) 14 Jun 1719.... John Leare of Nansemond County to Elizabeth Clother of Isle of Wight County (should she die then the heirs of John Clother).... 235 acres on the south side of Blackwater Swamp (being a patent granted said Leare on 18 Mar 1717) and bounded by Thomas Swan at Cypress Swamp and Capt. Barnabe Mackinney.  
Wit: Joseph Bridger and Theophilus (X) Joyner. John Lear  
Rec: 22 Jun 1719

(p.249) ----.... Roger Murrey and wife, Martha Murrey, of the lower parish to Rebekah Bagnall of the same.... 40 acres bounded by William Green and Pool Hall (being land "I bought from John Wright" who had bought it from Joseph Burk who bought it from John Hall who had been willed it by Thomas Pool).  
Wit: John Long and William West. Roger Murrey  
Rec: 22 Jun 1719

(p.250) 22 May 1719.... Godfrey Hunt and wife, Margaret Hunt, of Chuckatuck Parish in Nansemond County to John Wrench of the same.... 100 acres (being a patent of Capt. Thomas Godwyn dated 9 Feb 1667 who sold it to Thomas Exum on 12 Jul 1676 who sold it to John Ison (Ison?) on 9 May 1678 who sold it to Capt. Edmond Godwyn on 31 Oct 1680 on 1685 who willed it on 21 Feb 1712 to Margaret Hunt, wife of Godfrey Hunt) bounded by Beaverdam Swamp, Benjamin Jordan and Barnaby Kearney. Godfrey Hunt  
Wit: Peter Blake, James Mountgomery and James Godwyn. Margaret (X) Hunt  
Rec: 22 Jun 1719

(p.254) 23 May ----.... Rebekah Bagnall of the lower parish to John Long of the same.... 60 acres (all of the land Robert Bagnall died possessed of and willed to his wife Rebekah Bagnall and was part of a tract that James Bagnall bought from Robert Brasell and after

it was Escheated, it fell to his son Robert Bagnall, said Rebecca Bagnall.  
Wit: William West and Roger Murie (Murrey).  
Rec: 22 Jun 1719

(p.255) 1 Dec 1718.... Richard Williams of the lower parish to Arthur Williams of the same.... 100 acres on the east side of Cypress Swamp whereon Richard Williams now lives and bounded by Reedy Branch (being part of a 400 acre tract sold John Williams and Thomas Williams by George Pierce and willed by John Williams to Richard Williams).  
Wit: William Page and John (X) Broose (Bruce?). Richard (X) Williams  
Rec: 22 Jun 1719

(p.256) ----.... Arthur Williams of the lower parish to Richard Williams of the same.... 100 acres on Reedy Branch (being land devised to Richard Williams by the will of his father Thomas Williams) and bounded by Cypress Swamp.  
Wit: William Page and John (X) Broose. Arthur Williams  
Rec: 22 Jun 1719

(p.258) 14 Jun 1719.... Theophilus Joyner to Sarah Clother (or John Clother should she die without issue).... 225 acres on the north side of Blackwater Swamp (being a patent dated 18 Mar 1717).  
Wit: Robert Brocke and Barnaby Mackinnie. Ophillas (X) Joyner

(p.259) 20 Mar 1718.... John Hawthorn and wife, Rebekah Hawthorn, of Surry County to James Salmon of Isle of Wight County.... 100 acres on the south side of Nottoway River (being part of a patent granted said Hawthorn of Surry County) and bounded by Poplar Swamp.  
Wit: Robert Jeffryes, Henry (X) Jones and Philip (X) Jones. John Hawthorn  
Rec: 22 Jun 1719 Rebecah (X) Hawthorn

(p.261) 15 Jun 1719.... Nicholas Goulesborough, Gent. of Talbot County in Maryland to Thomas Moscrop of Isle of Wight County.... 200 acres in the lower parish (formerly in the tenure of John Askew and John Watson who sold it to Nicholas Smith on 18 Feb 1666 and 12 Jan 1668).  
Wit: William Drew, Thomas Brewer and Robert Tucker. Nicholas Goulesbrough  
Rec: 22 Jun 1719

(p.265) 21 Mar 1717.... Joseph Lane and wife, Jelline Lane, to John Howell.... 200 acres (being part of a patent for 1400 acres granted to said Joseph Lane and Thomas Jarrell on 16 Jun 1714) on the south side of Nottoway River at Tuckwathunto Swamp and bounded by Wolf Pit Branch and Popes Branch.  
Wit: Arthur Smith and Thomas Smith. Joseph Lane  
Rec: 22 Jun 1719 Jelline (X) Lane

(p.266) 25 Jul 1719.... William Whitehead and wife, Rachell Whitehead, of Isle of Wight County to Francis Parker of James [City] County.... 110 acres in the lower parish (being land he bought from William Whitehead and wife Rachell Whitehead) at the Horse Swamp at George Pierce's line and bounded by Black Pond.  
Wit: Samuel Godwin and Daniel Riggins. William Whitehead  
Rec: 27 Jul 1719

(p.267) 8 Jul 1719.... Rebekah Bagnall to John Wright.... 60 acres (being the lower part of a patent for 200 acres granted James Bagnall by Escheat) bounded by Richard Wests Mill Swamp and John Long.  
Wit: Joseph Godwin, William (X) Burwell and John (X) Parker. Rebekah (X) Bagnall  
Rec: 27 Jul 1719